DOMESTIC MUNICIPAL AGRICULTURAL CONSERVATION

THE CROSS SECTION

VOLUME 55—NO. 4 THERE IS NO SUBSTITUTE FOR WATER! APRIL 2009

A MONTHLY PUBLICATION OF THE HIGH PLAINS UNDERGROUND WATER CONSERVATION DISTRICT NO. 1, LUBBOCK TX



District groundwater levels show average decline of 1.18 feet in 2008

The annual depth-to-water level measurements collected in early 2009 by staff of the High Plains Underground Water Conservation District No. 1 in Lubbock show an average decline of -1.18 feet in the groundwater levels in the Ogallala aquifer during 2008 within the district's 6.8 million acre service area.

In comparison, the 2008 depth-to-water level measurements previously indicated an average decline of -0.20 of a foot during 2007.

The district 10-year average annual change decreased from -0.82 of a foot for the 2007 report to -0.72 of a foot for the current report. The district five-year average annual change decreased from -0.46 of a foot for the 2007 report to -0.42 of a foot for the current report.

Average annual increases in groundwater levels were recorded in the district areas of Armstrong, Lynn, and Potter Counties. The water-level increases ranged from +0.33 of a foot in the portion of Potter County within the district to +0.56 of a foot in Lynn County.

Depth-to-water level measurements indicated an average annual decline of more than two feet in Castro, Hale, Lamb, and Parmer Counties.

The remaining eight counties within the High Plains Water District had average annual declines in groundwater levels of less than two feet. These ranged from -0.10 of a foot in Lubbock County to -1.69 feet in Deaf Smith County.

Fortunate precipitation in areas of extensive agricultural production was not as plentiful this year in some areas as in previous years. As a result of this lack of natural moisture, increases in pumpage of the Ogallala aquifer contributed to the increases in decline of the water levels in some areas.

Several factors, including timely rainfall, increased awareness of the benefits of water conservation practices, increased energy costs and likely other related factors may have contributed to the lessened average declines in water levels in some previous years. These factors may have contributed to the relatively low rate of district average decline of -0.2 of a foot for the 2007 pumpage period.

For the 2008 pumpage interval, the district average decline of -1.18 feet probably reflects the increased demand for groundwater pumpage to meet the crop demands for moisture that were not supplemented by precipitation or conservation measures.

Depth-to-water level measurements are annually made from January to March each year.

This measurement period generally allows stabilization of water levels in the aquifer following pumpage during the previous groundwater production period.

Measurements are made in just under 1,200 wells within the district area. The wells are located at an average density of about one well per nine square wells. This group of wells are part of the State Observation Well network administered by the Texas Water Development Board in Austin.

Included in this issue of *The Cross Section* are the results of the 2009 depth-to-water level measurements. It includes individual county highway maps that present the approximate location of each well in the district's observation well network. Each map is accompanied by available 1999, 2004, 2008, and 2009 depth-to-water level measurements.

See HISTORICAL Inside Panel

Average Changes in Depth To Water In Feet During 2008 From Observation Well Measurements in 2009

(+) Water Table Rise (-) Water Table Decline

	Number of Observation Wells Maintained	Average Annual Change 1999 to 2009 (10-Year)	Average Annual Change 2004 to 2009 (5-Year)	Average Annual Change 2008 to 2009 (1-Year)
Armstrong	10	+0.55	+0.64	+0.40
Bailey	109	-0.49	-0.10	-1.09
Castro	88	-1.64	-1.54	-2.10
Cochran	74	-0.67	-0.39	-0.55
Crosby	74	-0.36	-0.05	-0.97
Deaf Smith	86	-0.41	-0.43	-1.69
Floyd	91	-0.50	-0.09	-0.46
Hale	110	-1.50	-0.97	-2.44
Hockley	85	-0.37	-0.22	-0.87
Lamb	109	-1.37	-1.18	-2.35
Lubbock	133	-0.33	+0.01	-0.10
Lynn	79	+0.01	+1.04	+0.56
Parmer	92	-1.59	-1.32	-2.42
Potter	7	-0.04	+0.06	+0.33
Randall	49	-0.05	-0.06	-0.42
DISTRICT	**1,196**	**-0.72**	**-0.42**	**-1.18**

PERIODICALS PERMIT

THE CROSS SECTION (USPS 564-920)
HIGH PLAINS UNDERGROUND WATER
CONSERVATION DISTRICT NO. 1
2930 AVENUE Q
LUBBOCK, TEXAS 79411-2499

APRIL 2009 ISSUE

Address Service Requested

WATER IQ Know your water.

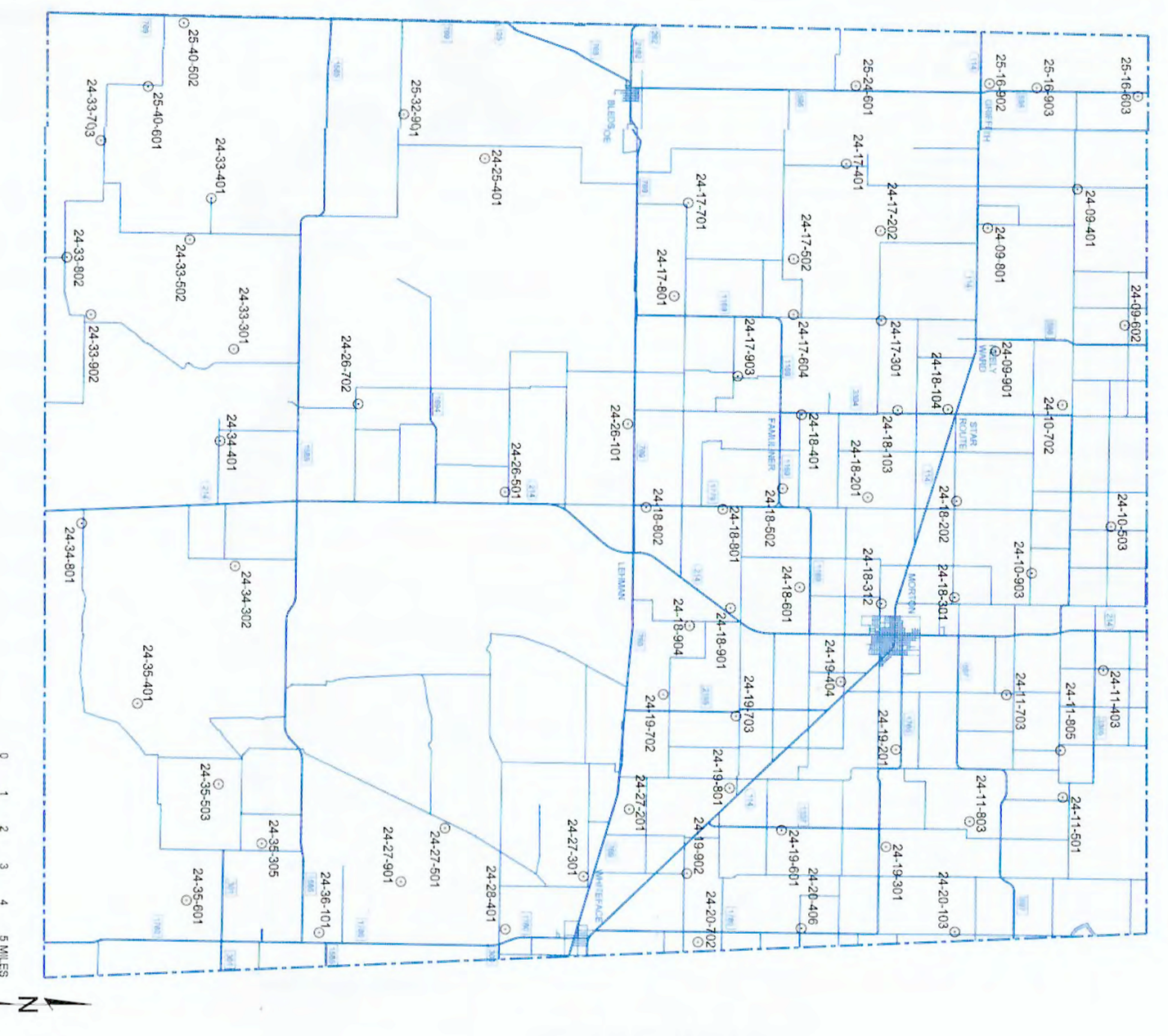

COCHRAN COUNTY

Well Number	Depth to Water Below Land Surface In Feet				Total Change In Water Levels In Feet		
	1999	2004	2008	2009	1999 to 2009	2004 to 2009	2008 to 2009
24-09-401	97.83	98.88	98.57	98.03	- 0.20	+ 0.85	+ 0.54
24-09-602	133.44	138.57	142.87	150.10	-16.66	-11.53	- 7.23
24-09-801	120.46	121.17	121.18	120.62	- 0.16	+ 0.55	+ 0.56
24-09-901	129.67	140.56	134.55	N/A	N/A	N/A	N/A
24-10-503	100.30	100.18	99.98	99.89	+ 0.41	+ 0.29	+ 0.09
24-10-702	115.47	117.13	115.49	116.25	- 0.78	+ 0.88	- 0.76
24-10-903	112.90	112.10	111.76	108.11	+ 4.79	+ 3.99	+ 3.65
24-11-403	95.70	97.01	96.76	96.13	- 0.43	+ 0.88	+ 0.63
24-11-501	122.70	123.58	122.15	122.94	- 0.24	+ 0.64	- 0.79
24-11-703	116.43	116.84	N/A	N/A	N/A	N/A	N/A
24-11-803	131.79	136.81	136.50	136.03	- 4.24	+ 0.78	+ 0.47
24-11-805	114.61	115.93	115.54	115.40	- 0.79	+ 0.53	+ 0.14
24-17-202	133.14	138.41	147.75	149.69	-16.55	-11.28	- 1.94
24-17-301	149.09	152.83	N/A	N/A	N/A	N/A	N/A
24-17-401	123.73	136.67	144.34	N/A	N/A	N/A	N/A
24-17-502	152.78	154.46	148.96	148.17	+ 4.61	+ 6.29	+ 0.79
24-17-604	N/A	158.04	155.37	155.60	N/A	+ 2.44	- 0.23
24-17-701	225.78	231.17	231.42	232.77	- 6.99	- 1.60	- 1.35
24-17-801	152.89	151.79	148.69	149.34	+ 3.55	+ 2.45	- 0.65
24-17-903	174.83	181.06	181.50	181.55	- 6.72	- 0.49	- 0.05
24-18-103	148.10	156.45	158.21	160.18	-12.08	- 3.73	- 1.97
24-18-104	167.55	179.41	181.13	N/A	N/A	N/A	N/A
24-18-201	188.33	197.39	198.73	200.89	-12.56	- 3.50	- 2.16
24-18-202	142.98	144.71	144.31	146.18	- 3.20	- 1.47	- 1.87
24-18-301	142.61	144.09	143.15	143.20	- 0.59	+ 0.89	- 0.05
24-18-312	N/A	187.48	187.63	189.79	N/A	- 2.31	- 2.16
24-18-401	155.54	165.88	170.27	168.79	-13.25	- 2.91	+ 1.48
24-18-502	200.86	211.46	212.90	214.44	-13.58	- 2.98	- 1.54
24-18-601	192.48	204.12	209.07	N/A	N/A	N/A	N/A
24-18-801	201.24	208.48	209.18	211.85	-10.61	- 3.37	- 2.67
24-18-802	168.25	170.06	172.91	172.24	- 3.99	- 2.18	+ 0.67
24-18-901	116.67	126.78	123.85	128.03	-11.36	- 1.25	- 4.18
24-18-904	144.12	154.94	N/A	154.87	-10.75	+ 0.07	N/A
24-19-201	153.06	159.30	163.96	164.59	-11.53	- 5.29	- 0.63
24-19-301	176.87	186.97	187.96	N/A	N/A	N/A	N/A
24-19-404	152.98	165.79	N/A	N/A	N/A	N/A	N/A
24-19-601	165.58	168.54	170.31	169.45	- 3.87	- 0.91	+ 0.86
24-19-702	158.69	159.74	161.35	159.38	- 0.69	+ 0.36	+ 1.97
24-19-703	N/A	143.68	145.87	147.44	N/A	- 3.76	- 1.57
24-19-801	183.41	182.45	185.21	187.89	- 4.48	- 5.44	- 2.68
24-19-902	131.30	137.93	N/A	N/A	N/A	N/A	N/A
24-20-103	161.42	169.84	N/A	N/A	N/A	N/A	N/A
24-20-406	N/A	N/A	N/A	167.11	N/A	N/A	N/A
24-20-702	164.70	N/A	169.28	169.85	- 5.15	N/A	- 0.57
24-25-401	181.87	180.54	178.74	176.98	+ 4.89	+ 3.56	+ 1.76
24-26-101	154.50	153.81	158.37	155.31	- 0.81	- 1.50	+ 3.06
24-26-501	138.28	140.94	139.92	141.08	- 2.80	- 0.14	- 1.16
24-26-702	177.94	177.04	176.40	176.43	+ 1.51	+ 0.61	- 0.03
24-27-201	187.66	193.05	194.64	194.12	- 6.46	- 1.07	+ 0.52
24-27-301	182.06	183.13	185.40	185.50	- 3.44	- 2.37	- 0.10
24-27-501	171.88	173.02	N/A	175.14	- 3.26	- 2.12	N/A
24-27-901	186.33	202.34	204.87	206.75	-20.42	- 4.41	- 1.88
24-28-401	192.92	194.02	199.32	201.10	- 8.18	- 7.08	- 1.78
24-33-301	159.50	159.89	160.44	161.05	- 1.55	- 1.16	- 0.61
24-33-401	151.77	160.50	163.13	162.95	-11.18	- 2.45	+ 0.18
24-33-502	N/A	155.86	154.53	154.93	N/A	+ 0.93	- 0.40
24-33-703	131.39	138.66	142.28	144.43	-13.04	- 5.77	- 2.15
24-33-802	N/A	117.03	120.51	121.37	N/A	- 4.34	- 0.86
24-33-902	114.48	123.16	126.71	125.91	-11.43	- 2.75	+ 0.80
24-34-302	164.00	170.22	N/A	175.17	-11.17	- 4.95	N/A
24-34-401	171.53	170.47	172.10	172.34	- 0.81	- 1.87	- 0.24
24-34-801	147.66	147.02	146.77	146.47	+ 1.19	+ 0.55	+ 0.30
24-35-305	160.77	163.13	162.02	163.73	- 2.96	- 0.60	- 1.71
24-35-401	152.12	152.86	152.58	152.52	- 0.40	+ 0.34	+ 0.06
24-35-503	142.92	142.58	143.35	143.23	- 0.31	- 0.65	+ 0.12
24-35-601	155.26	155.49	155.83	155.76	- 0.50	- 0.27	+ 0.07
24-36-101	190.05	193.38	199.53	N/A	N/A	N/A	N/A
25-16-603	80.28	86.11	84.59	79.98	+ 0.30	+ 6.13	+ 4.61
25-16-902	102.50	102.99	102.61	102.35	+ 0.15	+ 0.64	+ 0.26
25-16-903	85.75	89.36	85.41	91.35	- 5.60	- 1.99	- 5.94
25-24-601	143.86	154.75	165.73	168.95	-25.09	-14.20	- 3.22
25-32-901	N/A	151.50	150.20	149.61	N/A	+ 1.89	+ 0.59
25-40-502	144.26	152.99	154.75	N/A	N/A	N/A	N/A
25-40-601	138.20	143.87	148.38	149.46	-11.26	- 5.59	- 1.08

NOTE: N/A Denotes data not available

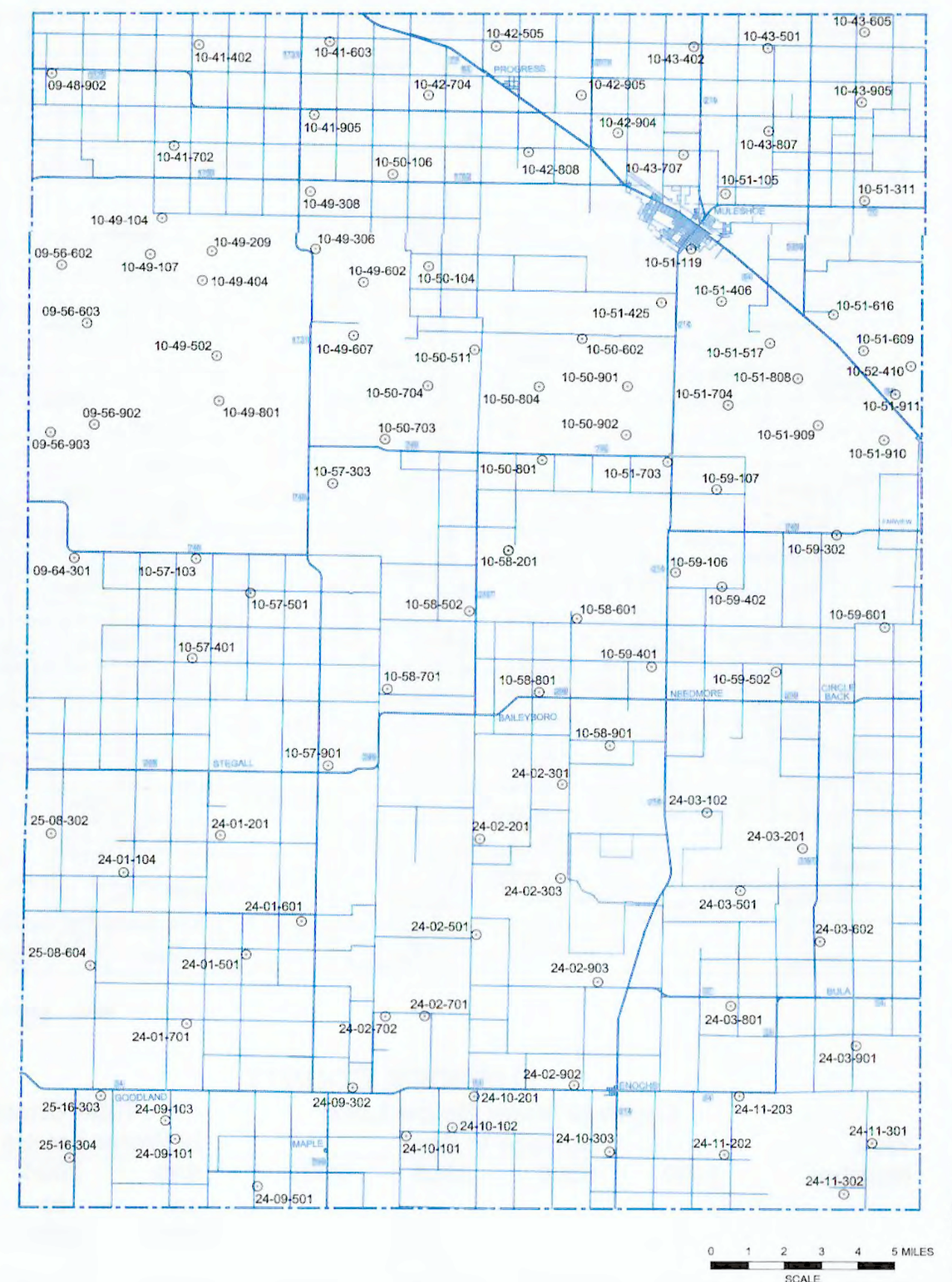

BAILEY COUNTY

Well Number	Depth to Water Below Land Surface In Feet				Total Change In Water Levels In Feet		
	1999	2004	2008	2009	1999 to 2009	2004 to 2009	2008 to 2009
09-48-902	209.23	220.09	222.30	225.75	-16.52	- 5.66	- 3.45
09-56-602	88.52	95.79	104.80	N/A	N/A	N/A	N/A
09-56-603	N/A	55.06	60.09	60.98	N/A	- 5.92	- 0.89
09-56-902	54.59	59.91	63.69	64.69	-10.10	- 4.78	- 1.00
09-56-903	N/A	76.42	81.03	81.70	N/A	- 5.28	- 0.67
09-64-301	82.80	N/A	85.53	87.37	- 4.57	N/A	- 1.84
10-41-402	190.94	196.44	198.41	202.12	-11.18	- 5.68	- 3.71
10-41-603	214.40	257.29	252.31	N/A	N/A	N/A	N/A
10-41-702	140.92	144.51	N/A	N/A	N/A	N/A	N/A
10-41-905	154.58	158.16	N/A	161.13	- 6.55	- 2.97	N/A
10-42-505	203.95	234.62	N/A	N/A	N/A	N/A	N/A
10-42-704	155.91	160.51	162.50	163.50	- 7.59	- 2.99	- 1.00
10-42-808	120.97	125.09	N/A	N/A	N/A	N/A	N/A
10-42-904	137.41	142.09	141.55	N/A	N/A	N/A	N/A
10-42-905	157.18	161.82	162.11	163.21	- 6.03	- 1.39	- 1.10
10-43-402	205.39	231.57	246.06	254.50	-49.11	-22.93	- 8.44
10-43-501	N/A	225.31	241.28	248.83	N/A	-23.52	- 7.55
10-43-605	225.30	252.62	266.44	279.49	-54.19	-26.87	-13.05
10-43-707	131.00	132.59	N/A	N/A	N/A	N/A	N/A
10-43-807	139.74	143.72	144.17	N/A	N/A	N/A	N/A
10-43-905	149.74	162.54	167.07	N/A	N/A	N/A	N/A
10-49-104	127.24	140.12	143.30	147.60	-20.36	- 7.48	- 4.30
10-49-107	N/A	105.32	110.30	112.15	N/A	- 6.83	- 1.85
10-49-209	N/A	94.09	98.70	98.99	N/A	- 4.90	- 0.29
10-49-306	107.03	117.70	115.28	122.15	-15.12	- 4.45	- 6.87
10-49-308	130.15	138.93	143.27	145.19	-15.04	- 6.26	- 1.92
10-49-404	N/A	101.25	105.56	106.67	N/A	- 5.42	- 1.11
10-49-502	N/A	62.13	65.96	67.08	N/A	- 4.95	- 1.12
10-49-602	115.94	122.53	N/A	N/A	N/A	N/A	N/A
10-49-607	107.79	113.06	N/A	114.72	- 6.93	- 1.66	N/A
10-49-801	93.44	98.35	102.41	103.20	- 9.76	- 4.85	- 0.79
10-50-104	133.30	130.57	130.01	132.15	+ 1.15	- 1.58	- 2.14
10-50-106	N/A	138.64	146.69	147.55	N/A	- 8.91	- 0.86
10-50-511	84.94	N/A	N/A	90.89	- 5.95	N/A	N/A
10-50-602	84.06	85.79	86.31	87.37	- 3.31	- 1.58	- 1.06
10-50-703	119.87	124.28	120.09	124.18	- 4.31	+ 0.10	- 4.09
10-50-704	N/A	63.53	N/A	65.34	N/A	- 1.81	N/A
10-50-801	68.16	69.48	61.84	60.88	+ 7.28	+ 8.60	+ 0.96
10-50-804	N/A	70.63	N/A	N/A	N/A	N/A	N/A
10-50-901	84.74	88.08	90.36	90.82	- 6.08	- 2.74	- 0.46
10-50-902	N/A	77.39	78.44	78.74	N/A	- 1.35	- 0.30
10-51-105	103.65	117.63	115.38	111.06	- 7.41	+ 6.57	+ 4.32
10-51-119	84.28	88.66	84.83	85.94	- 1.66	+ 2.72	- 1.11
10-51-311	111.66	114.29	116.38	117.61	- 5.95	- 3.32	- 1.23
10-51-406	77.65	81.28	83.26	83.73	- 6.08	- 2.45	- 0.47
10-51-425	N/A	91.79	N/A	89.98	N/A	+ 1.81	N/A
10-51-517	100.87	N/A	118.61	119.76	-18.89	N/A	- 1.15
10-51-609	115.15	116.60	118.62	119.70	- 4.55	- 3.10	- 1.08
10-51-616	N/A	111.19	110.82	113.21	N/A	- 2.02	- 2.39
10-51-703	110.59	112.17	114.28	114.66	- 4.07	- 2.49	- 0.38
10-51-704	99.38	104.66	109.75	109.44	-10.06	- 4.78	+ 0.31
10-51-808	119.63	122.94	125.31	128.91	- 9.28	- 5.97	- 3.60
10-51-909	130.39	138.72	141.96	142.85	-12.46	- 4.13	- 0.89
10-51-910	123.14	N/A	131.16	N/A	N/A	N/A	N/A
10-51-911	121.81	124.56	129.73	130.07	- 8.26	- 5.51	- 0.34
10-52-410	120.65	120.73	121.81	122.03	- 1.38	- 1.30	- 0.22
10-57-103	83.74	85.82	85.98	86.64	- 2.90	- 0.82	- 0.66
10-57-303	62.97	68.56	63.11	67.11	- 4.14	+ 1.45	- 4.00
10-57-401	110.89	113.25	N/A	N/A	N/A	N/A	N/A
10-57-501	39.58	40.93	37.58	37.11	+ 2.47	+ 3.82	+ 0.47
10-57-901	84.64	83.40	81.41	80.82	+ 3.82	+ 2.58	+ 0.59
10-58-201	29.34	30.91	28.14	27.96	+ 1.38	+ 2.95	+ 0.18
10-58-502	64.98	67.97	62.21	62.80	+ 2.18	+ 5.17	- 0.59
10-58-601	78.71	81.56	76.39	75.31	+ 3.40	+ 6.25	+ 1.08
10-58-701	45.38	43.52	40.50	41.05	+ 4.33	+ 2.47	- 0.55
10-58-801	23.68	28.88	21.49	23.67	+ 0.01	+ 5.21	- 2.18
10-58-901	64.33	66.51	62.79	62.09	+ 2.24	+ 4.42	+ 0.70
10-59-106	115.89	118.98	119.77	119.59	- 3.70	- 0.61	+ 0.18
10-59-107	105.39	108.09	107.31	107.84	- 2.45	+ 0.25	- 0.53
10-59-302	113.57	115.48	115.98	116.22	- 2.65	- 0.74	- 0.24
10-59-401	118.65	120.26	115.50	115.82	+ 2.83	+ 4.44	- 0.32
10-59-402	127.02	129.05	126.48	128.45	- 1.43	+ 0.60	- 1.97
10-59-502	N/A	83.55	76.42	76.42	N/A	+ 7.13	0.00
10-59-601	130.89	136.64	138.18	134.57	- 3.68	+ 2.07	+ 3.61
24-01-104	125.21	125.40	124.09	124.39	+ 0.82	+ 1.01	- 0.30
24-01-201	191.76	193.05	187.16	186.67	+ 5.09	+ 6.38	+ 0.49
24-01-501	130.89	131.48	128.86	129.10	+ 1.79	+ 2.38	- 0.24
24-01-601	117.25	117.51	115.09	115.22	+ 2.03	+ 2.29	- 0.13
24-01-701	171.91	171.04	169.98	170.84	+ 1.07	+ 0.20	- 0.86
24-02-201	109.69	N/A	110.34	109.23	+ 0.46	N/A	+ 1.11
24-02-301	46.21	48.67	39.46	41.13	+ 5.08	+ 7.54	- 1.67
24-02-303	48.77	50.81	46.12	46.73	+ 2.04	+ 4.08	- 0.61
24-02-501	27.77	29.09	22.45	22.47	+ 5.30	+ 6.62	- 0.02
24-02-701	44.10	45.06	41.07	41.19	+ 2.91	+ 3.87	- 0.12
24-02-702	47.89	48.77	47.03	46.80	+ 1.09	+ 1.97	+ 0.23
24-02-902	109.30	109.39	108.65	108.52	+ 0.78	+ 0.87	+ 0.13
24-02-903	12.70	12.83	8.42	9.03	+ 3.67	+ 3.80	- 0.61
24-03-102	19.94	20.93	19.11	19.38	+ 0.56	+ 1.55	- 0.27
24-03-201	70.27	N/A	63.13	64.09	+ 6.18	N/A	- 0.96
24-03-501	53.47	59.89	52.99	54.97	- 1.50	+ 4.92	- 1.98
24-03-602	62.38	67.35	64.80	66.80	- 4.42	+ 0.55	- 2.00
24-03-801	64.61	63.70	60.49	60.54	+ 4.07	+ 3.16	- 0.05
24-03-901	28.79	27.69	21.17	N/A	N/A	N/A	N/A
24-09-101	161.94	168.05	167.95	167.99	- 6.05	+ 0.06	- 0.04
24-09-103	167.30	170.60	166.01	165.19	+ 2.11	+ 5.41	+ 0.82
24-09-302	82.18	81.92	79.12	79.09	+ 3.09	+ 2.83	+ 0.03
24-09-501	151.79	156.13	155.13	156.83	- 5.04	- 0.70	- 1.70
24-10-101	98.57	99.67	94.87	95.62	+ 2.95	+ 4.05	- 0.75
24-10-102	107.69	111.46	112.11	112.74	- 5.05	- 1.28	- 0.63
24-10-201	114.85	120.85	105.00	106.23	+ 8.62	+14.62	- 1.23
24-10-303	124.64	134.09	125.94	127.13	- 2.49	+ 6.96	- 1.19
24-11-202	82.85	82.19	81.42	81.17	+ 1.68	+ 1.02	+ 0.25
24-11-203	N/A	76.80	74.00	73.55	N/A	+ 3.25	+ 0.45
24-11-301	31.75	36.21	27.00	29.08	+ 2.67	+ 7.13	- 2.08
24-11-302	35.39	40.07	31.49	32.40	+ 2.99	+ 7.67	- 0.91
25-08-302	82.09	82.64	80.96	80.96	+ 1.13	+ 1.68	0.00
25-08-604	N/A	99.94	99.55	100.15	N/A	- 0.21	- 0.60
25-16-303	N/A	93.51	92.84	92.87	N/A	+ 0.64	- 0.03
25-16-304	107.43	107.62	N/A	N/A	N/A	N/A	N/A

NOTE: N/A Denotes data not available

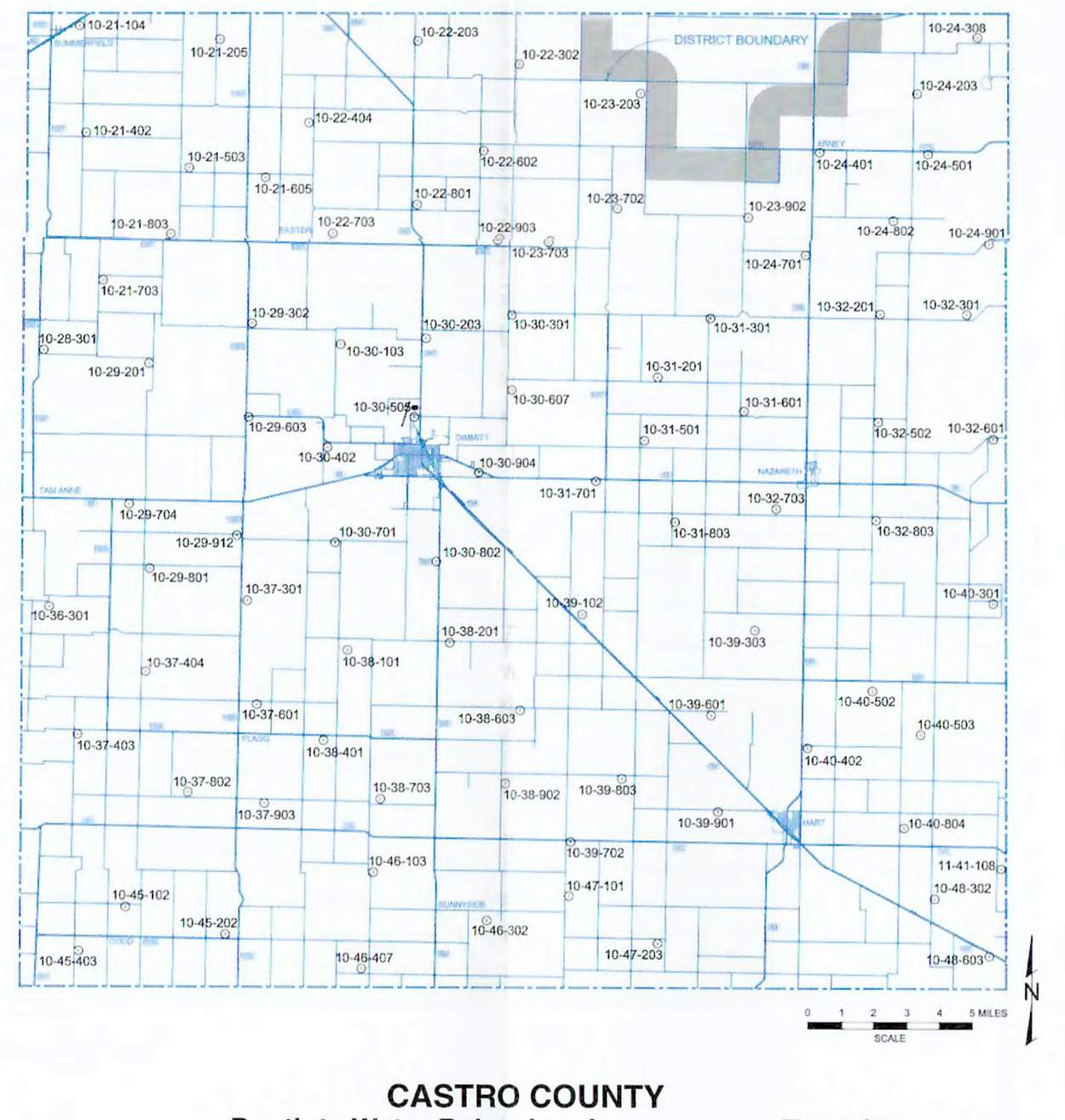

CASTRO COUNTY

Well Number	Depth to Water Below Land Surface In Feet				Total Change In Water Levels In Feet		
	1999	2004	2008	2009	1999 to 2009	2004 to 2009	2008 to 2009
10-21-104	250.09	252.89	251.24	N/A	N/A	N/A	N/A
10-21-205	249.62	249.48	247.56	249.45	+ 0.17	+ 0.03	- 1.89
10-21-402	241.50	256.48	N/A	N/A	N/A	N/A	N/A
10-21-503	N/A	234.58	233.41	235.22	N/A	- 0.64	- 1.81
10-21-605	175.06	176.12	176.91	179.01	- 3.95	- 2.89	- 2.10
10-21-703	N/A	249.56	249.94	250.36	N/A	- 0.80	- 0.42
10-21-803	N/A	263.60	262.93	266.41	N/A	- 2.81	- 3.48
10-22-203	199.04	197.70	199.47	199.97	- 0.93	- 2.27	- 0.50
10-22-302	102.31	103.99	99.89	100.90	+ 1.41	+ 3.09	- 1.01
10-22-404	215.00	209.08	209.31	214.72	+ 0.28	- 5.64	- 5.41
10-22-602	88.52	90.69	97.00	95.21	- 6.69	- 4.52	+ 1.79
10-22-703	206.22	209.78	212.18	213.55	- 7.33	- 3.77	- 1.37
10-22-801	197.09	199.90	201.47	201.55	- 4.46	- 1.65	- 0.08
10-22-903	158.37	159.10	157.13	158.12	+ 0.25	+ 0.98	- 0.99
10-23-203	152.04	151.20	N/A	N/A	N/A	N/A	N/A
10-23-702	N/A	142.39	143.70	141.65	N/A	+ 0.74	+ 2.05
10-23-703	111.00	105.16	103.65	105.38	+ 5.62	- 0.22	- 1.73
10-23-902	198.63	198.20	198.26	199.13	- 0.50	- 0.93	- 0.87
10-24-203	177.98	178.23	177.65	178.15	- 0.17	+ 0.08	- 0.50
10-24-308	N/A	166.42	166.32	166.64	N/A	- 0.22	- 0.32
10-24-401	190.78	190.49	190.60	190.76	+ 0.02	- 0.27	- 0.16
10-24-501	163.42	162.97	162.70	163.15	+ 0.27	- 0.18	- 0.45
10-24-701	185.58	185.70	N/A	N/A	N/A	N/A	N/A
10-24-802	186.22	182.10	181.63	180.15	+ 6.07	+ 1.95	+ 1.48
10-24-901	187.57	184.10	182.41	182.60	+ 4.97	+ 1.50	- 0.19
10-28-301	336.97	347.40	350.27	352.65	-15.68	- 5.25	- 2.38
10-29-201	285.93	296.17	299.27	302.20	-16.27	- 6.03	- 2.93
10-29-302	331.58	335.43	336.14	336.34	- 4.76	- 0.91	- 0.20
10-29-603	295.33	307.44	309.37	316.75	-21.42	- 9.31	- 7.38
10-29-704	N/A	382.58	386.41	391.32	N/A	- 8.74	- 4.91
10-29-801	298.04	313.80	321.37	332.50	-34.46	-18.70	-11.13
10-29-912	N/A	308.90	310.37	316.73	N/A	- 7.83	- 6.36
10-30-103	293.80	296.58	298.28	301.97	- 8.17	- 5.39	- 3.69
10-30-203	258.07	257.50	257.16	259.81	- 1.74	- 2.31	- 2.65
10-30-301	164.45	165.60	165.61	165.72	- 1.27	- 0.12	- 0.11
10-30-402	N/A	318.38	322.61	N/A	N/A	N/A	N/A
10-30-505	255.97	259.29	261.45	261.92	- 5.95	- 2.63	- 0.47
10-30-607	N/A	202.40	202.57	201.78	N/A	+ 0.62	+ 0.79
10-30-701	294.99	N/A	N/A	N/A	N/A	N/A	N/A
10-30-802	293.19	313.89	315.17	N/A	N/A	N/A	N/A
10-30-904	285.52	290.43	293.81	296.65	-11.13	- 6.22	- 2.84
10-31-201	205.88	203.79	203.12	206.42	- 0.54	- 2.63	- 3.30
10-31-301	189.58	186.49	186.30	185.08	+ 4.50	+ 1.41	+ 1.22
10-31-501	237.62	236.94	237.23	237.55	+ 0.07	- 0.61	- 0.32
10-31-601	206.14	208.49	207.73	208.72	- 2.58	- 0.23	- 0.99
10-31-701	280.75	284.10	286.41	287.39	- 6.64	- 3.29	- 0.98
10-31-803	300.07	305.28	310.15	311.98	-11.91	- 6.70	- 1.83
10-32-201	182.51	185.76	183.67	186.44	- 3.93	- 0.68	- 2.77
10-32-301	180.17	185.20	187.84	188.23	- 8.06	- 3.03	- 0.39
10-32-502	158.80	159.62	160.12	160.28	- 1.48	- 0.66	- 0.16
10-32-601	138.40	140.50	140.57	140.93	- 2.53	- 0.43	- 0.36
10-32-703	290.65	291.18	290.92	291.85	- 1.20	- 0.67	- 0.93
10-32-803	N/A	216.51	N/A	215.97	N/A	+ 0.54	N/A
10-36-301	261.36	280.65	289.55	293.44	-32.08	-12.79	- 3.89
10-37-301	256.28	286.45	298.16	296.98	-40.70	-10.53	+ 1.18
10-37-403	244.25	261.39	270.32	273.46	-29.21	-12.07	- 3.14
10-37-404	253.55	272.77	294.65	N/A	N/A	N/A	N/A
10-37-601	238.07	260.14	273.91	275.18	-37.11	-15.04	- 1.27
10-37-802	N/A	253.33	N/A	270.74	N/A	-17.41	N/A
10-37-903	233.94	255.13	272.12	277.85	-43.91	-22.72	- 5.73
10-38-101	N/A	286.08	297.85	303.89	N/A	-17.81	- 6.04
10-38-201	256.99	286.29	302.06	306.04	-49.05	-19.75	- 3.98
10-38-401	250.67	274.03	288.71	292.22	-41.55	-18.19	- 3.51
10-38-603	250.29	270.21	288.98	292.02	-41.73	-21.81	- 3.04
10-38-703	244.04	263.90	274.13	N/A	N/A	N/A	N/A
10-38-902	N/A	262.30	278.53	281.16	N/A	-18.86	- 2.63
10-39-102	288.54	307.26	319.25	325.06	-36.52	-17.80	- 5.81
10-39-303	321.11	331.91	N/A	N/A	N/A	N/A	N/A
10-39-601	N/A	287.51	300.95	308.75	N/A	-21.24	- 7.80
10-39-702	237.76	263.21	273.23	280.35	-42.59	-17.14	- 7.12
10-39-803	260.78	281.52	303.20	306.47	-45.69	-24.95	- 3.27
10-39-901	242.73	264.15	276.59	279.78	-37.05	-15.63	- 3.19
10-40-301	188.90	193.30	197.66	198.45	- 9.55	- 5.15	- 0.79
10-40-402	276.98	294.54	308.83	306.93	-29.95	-12.39	+ 1.90
10-40-502	306.61	323.33	333.25	337.15	-30.54	-13.82	- 3.90
10-40-503	276.40	298.96	312.60	304.71	-28.31	- 5.75	+ 7.89
10-40-804	N/A	299.13	310.45	313.54	N/A	-14.41	- 3.09
10-45-102	246.81	261.03	267.98	273.08	-26.27	-12.05	- 5.10
10-45-202	N/A	268.42	279.44	283.73	N/A	-15.31	- 4.29
10-45-403	N/A	265.40	276.59	279.17	N/A	-13.77	- 2.58
10-46-103	234.13	252.99	268.19	273.60	-39.47	-20.61	- 5.41
10-46-302	221.37	236.95	246.38	251.60	-30.23	-14.65	- 5.22
10-46-407	235.71	244.45	252.14	255.62	-19.91	-11.17	- 3.48
10-47-101	226.04	245.88	N/A	268.17	-42.13	-22.29	N/A
10-47-203	N/A	270.38	275.67	274.48	N/A	- 4.10	+ 1.19
10-48-302	237.03	255.67	264.90	264.90	-27.87	- 9.23	0.00
10-48-603	239.06	256.53	262.36	N/A	N/A	N/A	N/A
11-41-108	255.24	273.53	277.66	277.66	-22.42	- 4.13	0.00

NOTE: N/A Denotes data not available

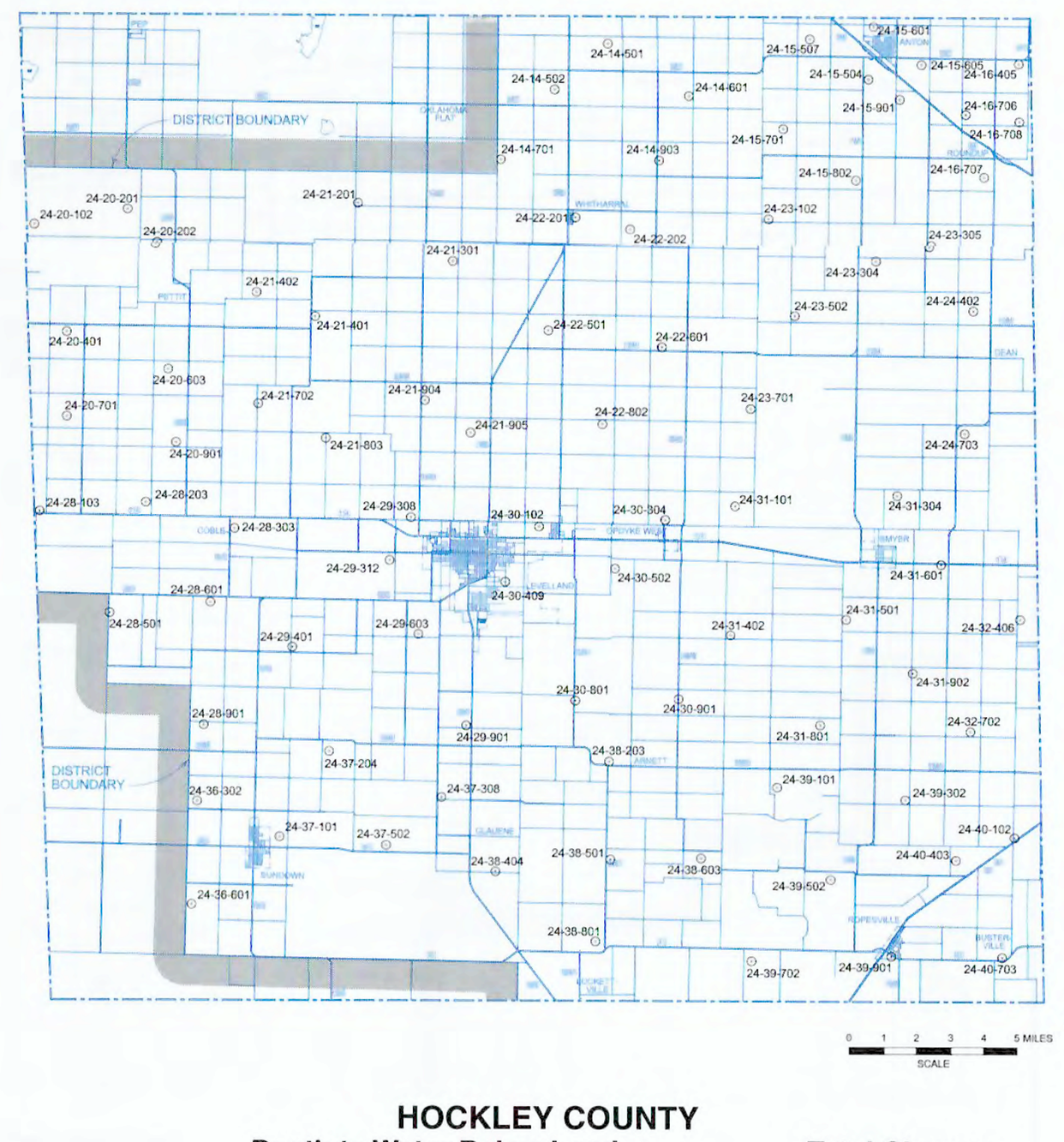

HOCKLEY COUNTY

Well Number	Depth to Water Below Land Surface In Feet				Total Change In Water Levels In Feet		
	1999	2004	2008	2009	1999 to 2009	2004 to 2009	2008 to 2009
24-14-501	88.18	83.28	85.74	86.76	+ 1.42	- 3.48	- 1.02
24-14-502	41.29	41.18	39.47	35.56	+ 5.73	+ 5.62	+ 3.91
24-14-601	135.38	135.15	136.85	135.42	- 0.04	- 0.27	+ 1.43
24-14-701	50.09	56.26	44.60	46.75	+ 3.34	+ 9.51	- 2.15
24-14-903	N/A	N/A	97.80	97.56	N/A	N/A	+ 0.24
24-15-504	73.69	74.35	72.53	71.69	+ 2.00	+ 2.66	+ 0.84
24-15-507	84.55	81.65	79.88	78.67	+ 5.88	+ 2.98	+ 1.21
24-15-605	105.90	107.37	105.73	106.17	- 0.27	+ 1.20	- 0.44
24-15-701	100.85	101.75	100.47	100.38	+ 0.47	+ 1.37	+ 0.09
24-15-802	178.53	182.44	180.31	181.93	- 3.40	+ 0.51	- 1.62
24-15-901	55.93	57.58	56.56	56.23	- 0.30	+ 1.35	+ 0.33
24-16-405	135.38	135.33	133.68	133.27	+ 2.11	+ 2.06	+ 0.41
24-16-706	75.15	77.09	77.28	77.08	- 1.93	+ 0.01	+ 0.20
24-16-707	92.32	94.63	95.10	94.74	- 2.42	- 0.11	+ 0.36
24-16-708	N/A	106.35	104.41	105.29	N/A	+ 1.06	- 0.88
24-20-102	167.14	176.53	N/A	180.86	-13.72	- 4.33	N/A
24-20-201	148.46	158.58	158.55	162.79	-14.33	- 4.21	- 4.24
24-20-202	161.26	166.59	168.85	169.58	- 8.32	- 2.99	- 0.73
24-20-401	137.79	141.88	N/A	144.36	- 6.57	- 2.48	N/A
24-20-603	175.20	182.25	184.66	186.54	-11.34	- 4.29	- 1.88
24-20-701	153.69	155.66	157.13	156.93	- 3.24	- 1.27	+ 0.20
24-20-901	169.88	175.08	178.00	178.88	- 9.00	- 3.80	- 0.88
24-21-201	49.43	51.77	48.40	48.57	+ 0.86	+ 3.20	- 0.17
24-21-301	98.67	102.38	102.90	102.73	- 4.06	- 0.35	+ 0.17
24-21-401	160.38	163.55	162.71	163.64	- 3.26	- 0.09	- 0.93
24-21-402	144.03	146.29	147.52	147.76	-3.73	- 1.47	- 0.24
24-21-702	158.50	167.46	170.59	171.12	-12.62	- 3.66	- 0.53
24-21-803	171.75	176.02	180.03	180.88	- 9.13	- 4.86	- 0.85
24-21-904	188.01	196.37	198.78	200.52	-12.51	- 4.15	- 1.74
24-21-905	186.88	198.07	197.37	200.34	-13.46	- 2.27	- 2.97
24-22-201	73.56	78.14	78.68	75.44	- 1.88	+ 2.70	+ 3.24
24-22-202	81.70	82.29	82.73	82.94	- 1.24	- 0.65	- 0.21
24-22-802	125.67	127.53	128.89	130.63	- 4.96	- 3.10	- 1.74
24-23-102	113.97	114.59	114.92	115.74	- 1.77	- 1.15	- 0.82
24-23-304	128.10	129.46	129.25	129.68	- 1.58	- 0.22	- 0.43
24-23-305	161.61	162.09	161.46	162.15	- 0.54	- 0.06	- 0.69
24-23-502	101.91	100.97	98.87	97.74	+ 4.17	+ 3.23	+ 1.13
24-23-701	111.17	112.65	112.67	114.54	- 3.37	- 1.89	- 1.87
24-24-402	160.14	158.84	N/A	160.58	- 0.44	- 1.74	N/A
24-24-703	117.78	118.02	118.17	117.88	- 0.10	+ 0.14	+ 0.29
24-28-103	146.02	145.43	146.88	149.70	- 3.68	- 4.27	- 2.82
24-28-203	150.38	153.32	154.17	153.45	- 3.07	- 0.13	+ 0.72
24-28-303	123.82	124.92	126.17	126.48	- 2.66	- 1.56	- 0.31
24-28-501	158.14	161.81	161.41	163.48	- 5.34	- 1.67	- 2.07
24-28-601	140.75	146.72	146.56	147.13	- 6.38	- 0.41	- 0.57
24-28-901	167.08	169.70	170.47	172.85	- 5.77	- 3.15	- 2.38
24-29-308	151.95	153.89	153.72	154.08	- 2.13	- 0.19	- 0.36
24-29-312	136.05	136.45	137.88	137.80	- 1.75	- 1.35	+ 0.08
24-29-401	140.80	140.88	140.98	142.38	- 1.58	- 1.50	- 1.40
24-29-603	135.12	140.56	141.67	142.10	- 6.98	- 1.54	- 0.43
24-29-901	193.68	203.79	203.10	204.87	-11.19	- 1.08	- 1.77
24-30-102	138.95	145.03	N/A	N/A	N/A	N/A	N/A
24-30-304	104.00	106.95	109.75	110.32	- 6.32	- 3.37	- 0.57
24-30-409	118.26	122.09	116.52	118.85	- 0.59	+ 3.24	- 2.33
24-30-502	139.04	143.53	141.21	143.54	- 4.50	- 0.01	- 2.33
24-30-801	181.63	185.01	187.62	188.80	- 7.17	- 3.79	- 1.18
24-30-901	157.90	162.02	162.34	N/A	N/A	N/A	N/A
24-31-101	75.38	79.31	77.83	78.95	- 3.57	+ 0.36	- 1.12
24-31-304	103.50	101.82	100.99	101.13	+ 2.37	+ 0.69	- 0.14
24-31-402	134.14	138.85	137.30	N/A	N/A	N/A	N/A
24-31-501	76.39	77.75	78.63	78.60	- 2.21	- 0.85	+ 0.03
24-31-601	109.33	106.74	106.28	106.60	+ 2.73	+ 0.14	- 0.32
24-31-801	150.50	155.59	157.80	158.14	- 7.64	- 2.55	- 0.34
24-31-902	113.17	109.92	109.17	108.87	+ 4.30	+ 1.05	+ 0.30
24-32-406	103.58	101.78	99.02	98.59	+ 4.99	+ 3.19	+ 0.43
24-32-702	129.92	129.67	128.49	130.75	- 0.83	- 1.08	- 2.26
24-36-302	172.92	172.16	173.68	174.44	- 1.52	- 2.28	- 0.76
24-36-601	145.95	147.27	148.19	152.52	- 6.57	- 5.25	- 4.33
24-37-101	154.77	155.57	154.50	154.47	+ 0.30	+ 1.10	+ 0.03
24-37-204	156.80	162.59	165.20	166.00	- 9.20	- 3.41	- 0.80
24-37-308	152.20	152.95	156.62	158.95	- 6.75	- 6.00	- 2.33
24-37-502	147.71	151.09	150.95	157.00	- 9.29	- 5.91	- 6.05
24-38-203	181.64	190.41	189.76	192.09	-10.45	- 1.68	- 2.33
24-38-404	N/A	N/A	168.25	168.83	N/A	N/A	- 0.58
24-38-501	171.13	175.10	N/A	N/A	N/A	N/A	N/A
24-38-603	128.13	N/A	130.79	132.00	- 3.87	N/A	- 1.21
24-38-801	168.83	169.95	N/A	172.92	- 4.09	- 2.97	N/A
24-39-101	N/A	160.38	163.74	166.79	N/A	- 6.41	- 3.05
24-39-302	156.44	159.36	163.64	166.37	- 9.93	- 7.01	- 2.73
24-39-502	119.47	122.59	123.74	124.44	- 4.97	- 1.85	- 0.70
24-39-702	109.02	110.76	107.78	110.45	- 1.43	+ 0.31	- 2.67
24-39-901	87.89	88.00	84.07	84.17	+ 3.72	+ 3.83	- 0.10
24-40-102	N/A	N/A	145.11	145.80	N/A	N/A	- 0.69
24-40-403	156.58	158.78	161.73	165.15	- 8.57	- 6.37	- 3.42
24-40-703	N/A	113.11	121.07	122.45	N/A	- 9.34	- 1.38

NOTE: N/A Denotes data not available

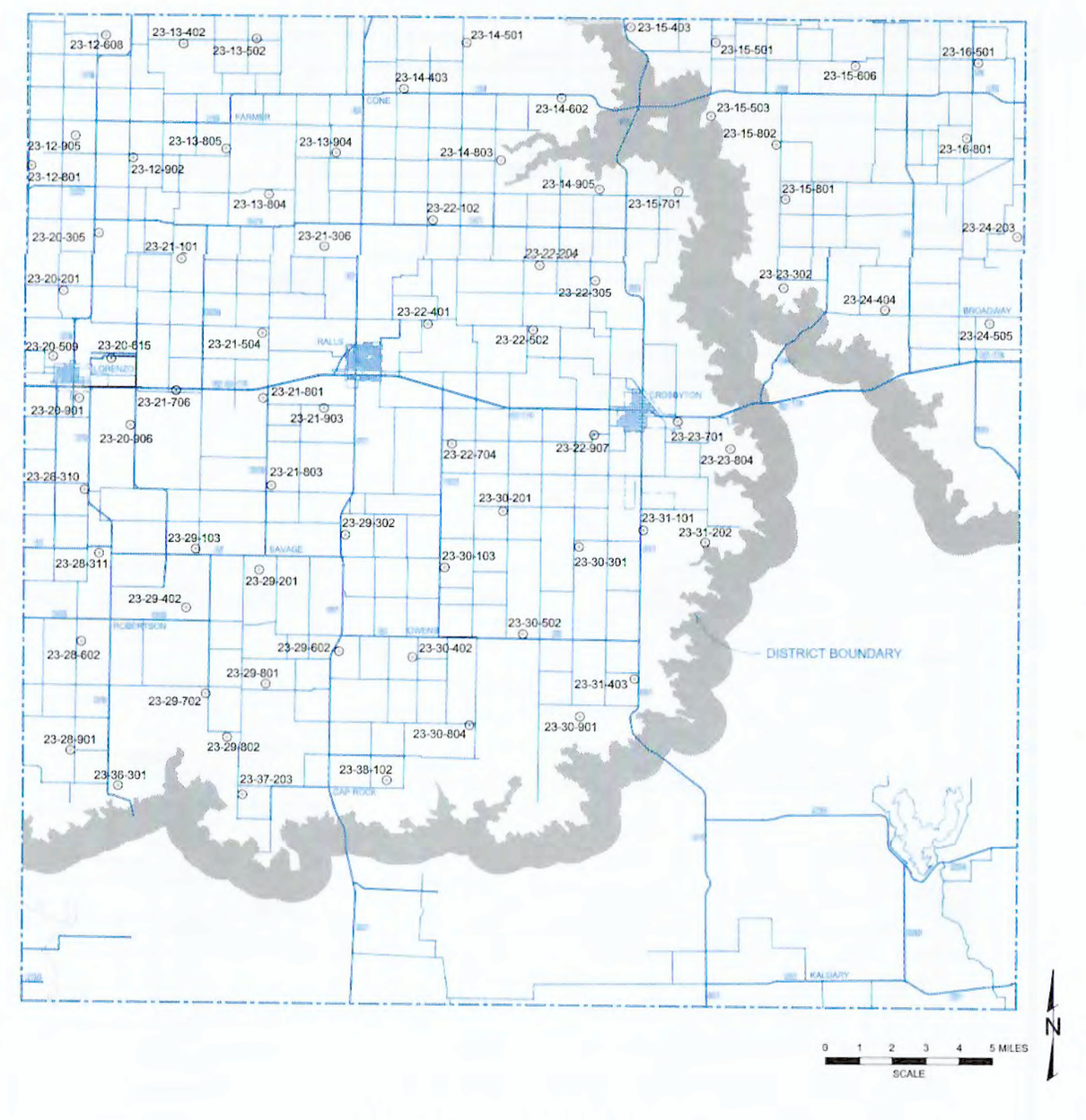

CROSBY COUNTY

Well Number	Depth to Water Below Land Surface In Feet				Total Change In Water Levels In Feet		
	1999	2004	2008	2009	1999 to 2009	2004 to 2009	2008 to 2009
23-12-608	N/A	N/A	265.79	266.07	N/A	N/A	- 0.28
23-12-801	218.88	238.08	240.96	241.37	-22.49	- 3.29	- 0.41
23-12-902	268.76	274.98	276.25	276.25	- 7.49	- 1.27	0.00
23-12-905	259.70	269.96	271.14	271.83	-12.13	- 1.87	- 0.69
23-13-402	N/A	259.44	260.07	261.18	N/A	- 1.74	- 1.11
23-13-502	258.30	274.04	271.50	276.04	-17.74	- 2.00	- 4.54
23-13-804	265.90	270.58	N/A	N/A	N/A	N/A	N/A
23-13-805	N/A	274.48	275.95	276.50	N/A	- 2.02	- 0.55
23-13-904	274.10	278.88	278.78	280.09	- 5.99	- 1.21	- 1.31
23-14-403	276.96	286.78	287.26	288.03	-11.07	- 1.25	- 0.77
23-14-501	276.28	N/A	N/A	N/A	N/A	N/A	N/A
23-14-602	275.92	277.16	N/A	277.75	- 1.83	- 0.59	N/A
23-14-803	280.58	285.38	284.75	285.97	- 5.39	- 0.59	- 1.22
23-14-905	N/A	286.53	283.54	N/A	N/A	N/A	N/A
23-15-403	293.15	285.02	283.46	284.27	+ 8.88	+ 0.75	- 0.81
23-15-501	318.32	318.08	N/A	N/A	N/A	N/A	N/A
23-15-503	322.29	325.12	320.75	N/A	N/A	N/A	N/A
23-15-606	323.19	326.06	321.92	323.60	- 0.41	+ 2.46	- 1.68
23-15-701	293.61	294.36	292.60	293.01	+ 0.60	+ 1.35	- 0.41
23-15-801	260.38	261.93	263.25	263.15	- 2.77	- 1.22	+ 0.10
23-15-802	N/A	N/A	N/A	N/A	N/A	N/A	N/A
23-16-501	299.02	301.71	303.88	299.46	- 0.44	+ 2.25	+ 4.42
23-16-801	N/A	269.46	272.59	268.93	N/A	+ 0.53	+ 3.66
23-20-201	197.47	203.59	206.53	208.12	-10.65	- 4.53	- 1.59
23-20-305	244.57	256.29	260.56	261.24	-16.67	- 4.95	- 0.68
23-20-509	211.69	217.83	N/A	220.93	- 9.24	- 3.10	N/A
23-20-615	N/A	N/A	219.39	220.89	N/A	N/A	- 1.50
23-20-901	221.19	227.49	224.95	N/A	N/A	N/A	N/A
23-20-906	216.58	220.08	221.18	223.17	- 6.59	- 3.09	- 1.99
23-21-101	275.56	279.68	272.53	280.48	- 4.92	- 0.80	- 7.95
23-21-306	N/A	287.38	N/A	N/A	N/A	N/A	N/A
23-21-504	263.05	275.62	N/A	N/A	N/A	N/A	N/A
23-21-706	215.84	220.97	223.03	224.64	- 8.80	- 3.67	- 1.61
23-21-801	237.11	239.02	235.78	241.24	- 4.13	- 2.22	- 5.46
23-21-803	189.16	190.94	188.52	N/A	N/A	N/A	N/A
23-21-903	239.91	243.13	241.62	240.79	- 0.88	+ 2.34	+ 0.83
23-22-102	287.08	289.18	288.08	289.37	- 2.29	- 0.19	- 1.29
23-22-204	274.21	275.72	274.02	N/A	N/A	N/A	N/A
23-22-305	281.08	284.16	283.56	283.15	- 2.07	+ 1.01	+ 0.41
23-22-401	275.03	276.39	274.81	N/A	N/A	N/A	N/A
23-22-502	268.79	268.43	269.21	270.83	- 2.04	- 2.40	- 1.62
23-22-704	260.79	261.08	260.77	261.20	-0.41	- 0.12	- 0.43
23-22-907	N/A	N/A	250.67	250.76	N/A	N/A	- 0.09
23-23-302	269.62	270.53	269.28	270.58	- 0.96	- 0.05	- 1.30
23-23-701	264.05	265.07	264.24	N/A	N/A	N/A	N/A
23-23-804	278.79	277.79	N/A	N/A	N/A	N/A	N/A
23-24-203	262.09	261.41	N/A	262.67	- 0.58	- 1.26	N/A
23-24-404	293.03	296.21	N/A	N/A	N/A	N/A	N/A
23-24-505	293.87	291.79	291.26	290.69	+ 3.18	+ 1.10	+ 0.57
23-28-310	180.23	185.64	185.67	185.89	- 5.66	- 0.25	- 0.22
23-28-311	141.20	152.09	N/A	151.73	-10.53	+ 0.36	N/A
23-28-602	127.96	128.08	130.67	134.72	- 6.76	- 6.64	- 4.05
23-28-901	90.98	97.96	98.67	N/A	N/A	N/A	N/A
23-29-103	199.22	202.16	200.92	197.36	+ 1.86	+ 4.80	+ 3.56
23-29-201	180.29	179.88	177.35	182.74	- 2.45	- 2.86	- 5.39
23-29-302	184.04	183.18	183.21	183.37	+ 0.67	- 0.19	- 0.16
23-29-402	200.72	N/A	203.22	N/A	N/A	N/A	N/A
23-29-602	185.33	183.37	179.45	180.26	+ 5.07	+ 3.11	- 0.81
23-29-702	189.30	196.54	196.57	196.72	- 7.42	- 0.18	- 0.15
23-29-801	134.35	144.49	N/A	N/A	N/A	N/A	N/A
23-29-802	N/A	N/A	N/A	N/A	N/A	N/A	N/A
23-30-103	210.49	211.96	212.07	212.67	- 2.18	- 0.71	- 0.60
23-30-201	239.44	240.03	239.65	241.18	- 1.74	- 1.15	- 1.53
23-30-301	205.50	206.06	207.41	N/A	N/A	N/A	N/A
23-30-402	204.20	200.03	197.02	198.14	+ 6.06	+ 1.89	- 1.12
23-30-502	218.40	217.17	216.21	216.53	+ 1.87	+ 0.64	- 0.32
23-30-804	N/A	N/A	N/A	N/A	N/A	N/A	N/A
23-30-901	252.52	248.97	245.58	247.17	+ 5.35	+ 1.80	- 1.59
23-31-101	231.90	232.19	231.93	232.74	- 0.84	- 0.55	- 0.81
23-31-202	259.19	257.29	256.76	258.76	+ 0.43	- 1.47	- 2.00
23-31-403	279.62	278.89	277.96	278.87	+ 0.75	+ 0.02	- 0.91
23-36-301	130.01	134.04	131.79	132.61	- 2.60	+ 1.43	- 0.82
23-37-203	N/A	N/A	162.99	N/A	N/A	N/A	N/A
23-38-102	N/A	137.08	137.49	137.71	N/A	- 0.63	- 0.22

NOTE: N/A Denotes data not available

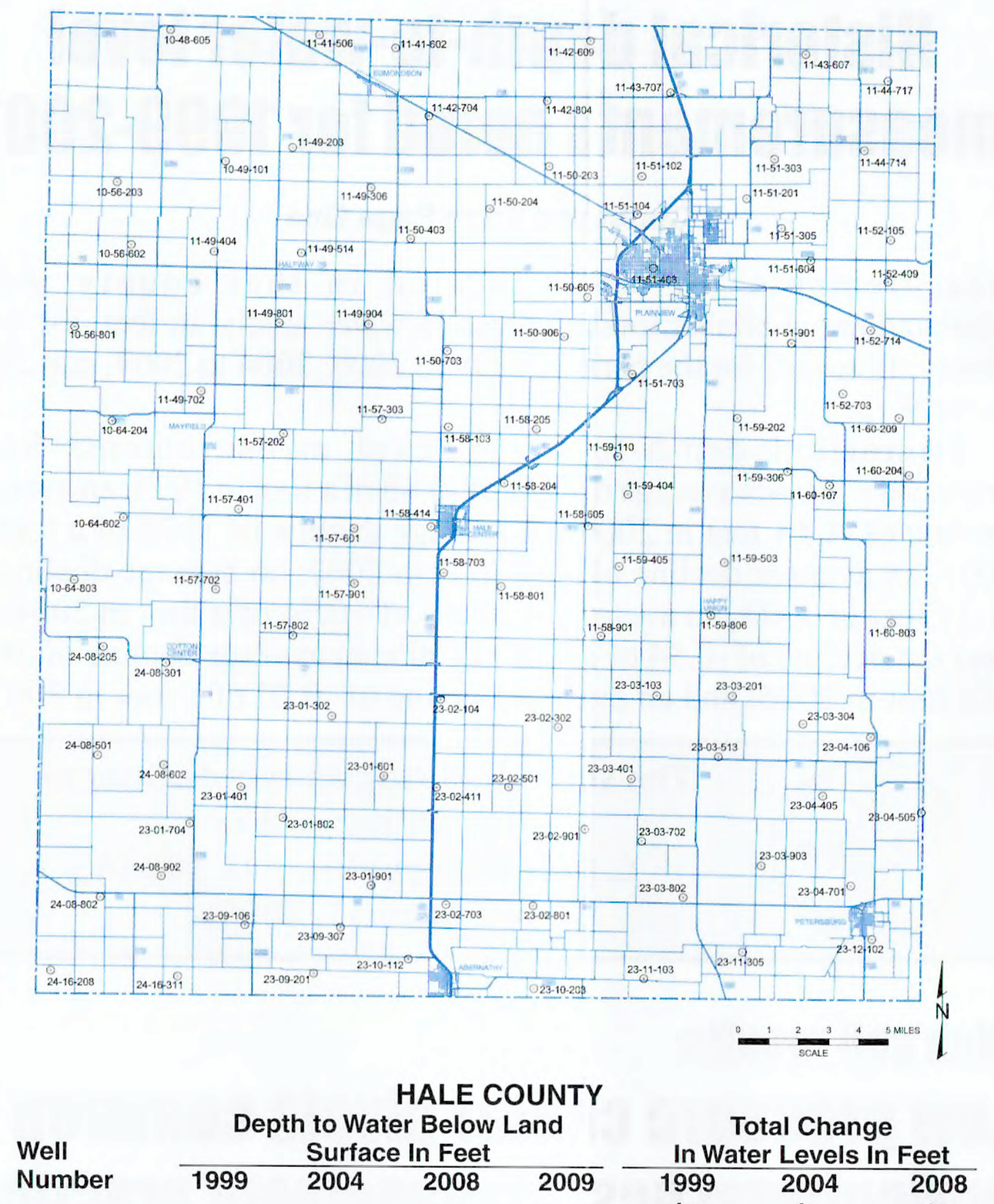

HALE COUNTY

Well Number	Depth to Water Below Land Surface In Feet				Total Change In Water Levels In Feet		
	1999	2004	2008	2009	1999 to 2009	2004 to 2009	2008 to 2009
10-48-605	223.20	236.17	243.79	248.53	-25.33	-12.36	- 4.74
10-56-203	N/A	270.76	273.22	276.76	N/A	- 6.00	- 3.54
10-56-602	246.93	256.13	259.02	261.42	-14.49	- 5.29	- 2.40
10-56-801	230.81	242.79	247.88	250.34	-19.53	- 7.55	- 2.46
10-64-204	194.38	210.18	218.41	219.36	-24.98	- 9.18	- 0.95
10-64-602	192.15	212.31	218.26	224.80	-32.65	-12.49	- 6.54
10-64-803	201.60	216.40	224.48	234.99	-33.39	-18.59	-10.51
11-41-506	229.09	252.17	257.61	262.15	-33.06	- 9.98	- 4.54
11-41-602	219.49	234.67	241.69	245.86	-26.37	-11.19	- 4.17
11-42-609	250.90	261.24	N/A	N/A	N/A	N/A	N/A
11-42-704	216.85	231.45	237.51	239.76	-22.91	- 8.31	- 2.25
11-42-804	N/A	N/A	243.71	247.74	N/A	N/A	- 4.03
11-43-607	235.10	237.24	238.81	240.87	- 5.77	- 3.63	- 2.06
11-43-707	N/A	240.83	243.28	246.08	N/A	- 5.25	- 2.80
11-44-714	213.39	217.72	218.65	220.30	- 6.91	- 2.58	- 1.65
11-44-717	N/A	258.88	256.92	259.98	N/A	- 1.10	- 3.06
11-49-101	253.03	263.36	266.79	269.71	-16.68	- 6.35	- 2.92
11-49-203	221.84	234.42	238.21	241.51	-19.67	- 7.09	- 3.30
11-49-306	229.69	241.77	244.84	248.60	-18.91	- 6.83	- 3.76
11-49-404	281.09	288.94	289.92	291.56	-10.47	- 2.62	- 1.64
11-49-514	255.83	265.65	268.03	270.14	-14.31	- 4.49	- 2.11
11-49-702	225.05	238.83	242.72	244.90	-19.85	- 6.07	- 2.18
11-49-801	251.50	262.15	265.57	269.16	-17.66	- 7.01	- 3.59
11-49-904	233.28	240.89	245.55	242.19	- 8.91	- 1.30	+ 3.36
11-50-203	223.08	232.18	234.79	236.46	-13.38	- 4.28	- 1.67
11-50-204	212.28	226.85	228.98	231.28	-19.00	- 4.43	- 2.30
11-50-403	226.80	244.47	243.17	247.13	-20.33	- 2.66	- 3.96
11-50-605	174.94	185.48	190.62	192.84	-17.90	- 7.36	- 2.22
11-50-703	234.69	250.50	252.07	255.50	-20.81	- 5.00	- 3.43
11-50-906	N/A	218.47	219.46	221.60	N/A	- 3.13	- 2.14
11-51-102	202.20	210.20	214.24	214.74	-12.54	- 4.54	- 0.50
11-51-104	199.13	210.75	N/A	218.38	-19.25	- 7.63	N/A
11-51-201	204.25	222.03	N/A	N/A	N/A	N/A	N/A
11-51-303	209.80	216.20	217.36	218.35	- 8.55	- 2.15	- 0.99
11-51-305	216.41	227.04	228.59	231.62	-15.21	- 4.58	- 3.03
11-51-403	178.22	189.69	196.31	198.96	-20.74	- 9.27	- 2.65
11-51-604	N/A	N/A	237.39	242.79	N/A	N/A	- 5.40
11-51-703	187.26	192.95	196.69	197.74	-10.48	- 4.79	- 1.05
11-51-901	200.18	216.38	N/A	N/A	N/A	N/A	N/A
11-52-105	215.60	235.88	238.21	245.52	-29.92	- 9.64	- 7.31
11-52-409	N/A	N/A	229.12	234.98	N/A	N/A	- 5.86
11-52-703	223.20	242.32	247.57	252.06	-28.86	- 9.74	- 4.49
11-52-714	211.52	222.80	229.17	234.95	-23.43	-12.15	- 5.78
11-57-202	218.63	226.98	227.09	228.74	-10.11	- 1.76	- 1.65
11-57-303	N/A	241.47	242.39	245.83	N/A	- 4.36	- 3.44
11-57-401	217.85	236.86	241.65	246.82	-28.97	- 9.96	- 5.17
11-57-601	201.80	211.61	214.01	215.29	-13.49	- 3.68	- 1.28
11-57-702	229.98	252.22	259.55	258.14	-28.16	- 5.92	+ 1.41
11-57-802	N/A	260.18	264.79	268.21	N/A	- 8.03	- 3.42
11-57-901	216.93	237.41	238.51	243.26	-26.33	- 5.85	- 4.75
11-58-103	222.30	229.15	232.37	236.63	-14.33	- 7.48	- 4.26
11-58-204	218.50	230.95	N/A	N/A	N/A	N/A	N/A
11-58-205	223.32	236.82	238.58	241.91	-18.59	- 5.09	- 3.33
11-58-414	142.58	149.87	N/A	N/A	N/A	N/A	N/A
11-58-605	N/A	224.85	228.71	N/A	N/A	N/A	N/A
11-58-703	160.25	167.22	N/A	N/A	N/A	N/A	N/A
11-58-801	99.87	104.20	106.07	104.92	- 5.05	- 0.72	+ 1.15
11-58-901	104.27	104.58	103.81	103.80	+ 0.47	+ 0.78	+ 0.01
11-59-110	N/A	253.66	N/A	260.83	N/A	- 7.17	N/A
11-59-202	223.64	232.25	237.01	241.35	-17.71	- 9.10	- 4.34
11-59-306	N/A	N/A	171.86	172.40	N/A	N/A	- 0.54
11-59-404	221.50	229.78	241.67	N/A	N/A	N/A	N/A
11-59-405	90.10	93.58	91.89	93.29	- 3.19	+ 0.29	- 1.40
11-59-503	90.44	N/A	89.35	89.58	+ 0.86	N/A	- 0.23
11-59-806	N/A	103.70	102.79	102.78	N/A	+ 0.92	+ 0.01
11-60-107	N/A	N/A	165.26	166.82	N/A	N/A	- 1.56
11-60-204	228.10	243.04	248.79	252.88	-24.78	- 9.84	- 4.09
11-60-209	N/A	N/A	N/A	N/A	N/A	N/A	N/A
11-60-803	177.28	176.66	177.64	178.04	- 0.76	- 1.38	- 0.40
23-01-302	234.74	238.04	240.59	241.61	- 6.87	- 3.57	- 1.02
23-01-401	224.83	240.74	247.71	255.05	-30.22	-14.31	- 7.34
23-01-601	231.55	250.72	N/A	N/A	N/A	N/A	N/A
23-01-704	216.19	222.00	222.89	224.95	- 8.76	- 2.95	- 2.06
23-01-802	N/A	224.31	228.92	N/A	N/A	N/A	N/A
23-01-901	161.01	165.28	159.78	161.46	- 0.45	+ 3.82	- 1.68
23-02-104	231.70	245.93	251.41	255.93	-24.23	-10.00	- 4.52
23-02-302	117.80	118.80	119.11	119.06	- 1.26	- 0.26	+ 0.05
23-02-411	N/A	250.77	257.72	263.19	N/A	-12.42	- 5.47
23-02-501	229.14	246.00	259.66	266.30	-37.16	-20.30	- 6.64
23-02-703	142.94	144.21	142.77	142.58	+ 0.36	+ 1.63	+ 0.19
23-02-801	173.28	176.91	174.31	175.47	- 2.19	+ 1.44	- 1.16
23-02-901	217.70	233.14	241.06	252.15	-34.45	-19.01	-11.09
23-03-103	123.82	123.34	121.04	120.97	+ 2.85	+ 2.37	+ 0.07
23-03-201	126.98	129.15	130.43	130.63	- 3.65	- 1.48	- 0.20
23-03-304	137.12	139.56	141.58	141.03	- 3.91	- 1.47	+ 0.55
23-03-401	110.80	113.06	114.16	N/A	N/A	N/A	N/A
23-03-513	131.45	133.00	133.88	128.63	+ 2.82	+ 4.37	+ 5.25
23-03-702	208.14	212.09	212.75	214.35	- 6.21	- 2.26	- 1.60
23-03-802	244.15	263.04	270.51	274.80	-30.65	-11.76	- 4.29
23-03-903	210.18	210.86	211.58	212.63	- 2.45	- 1.77	- 1.05
23-04-106	220.28	216.36	214.64	214.54	+ 5.74	+ 1.82	+ 0.10
23-04-405	114.32	116.44	118.59	119.14	- 4.82	- 2.70	- 0.55
23-04-505	233.75	245.41	243.39	243.09	- 9.34	+ 2.32	+ 0.30
23-04-701	173.68	177.90	180.58	181.34	- 7.66	- 3.44	- 0.76
23-09-106	N/A	102.33	103.52	105.11	N/A	- 2.78	- 1.59
23-09-201	119.54	119.63	117.41	117.76	+ 1.78	+ 1.87	- 0.35
23-09-307	N/A	179.67	173.25	175.29	N/A	+ 4.38	- 2.04
23-10-112	N/A	191.28	189.26	189.95	N/A	+ 1.33	- 0.69
23-10-203	173.77	174.55	173.45	172.57	+ 1.20	+ 1.98	+ 0.88
23-11-103	227.57	231.38	234.98	235.04	- 7.47	- 3.66	- 0.06
23-11-305	215.76	233.21	N/A	N/A	N/A	N/A	N/A
23-12-102	237.01	249.48	254.98	256.83	-19.82	- 7.35	- 1.85
24-08-205	207.59	225.13	N/A	240.16	-32.57	-15.03	N/A
24-08-301	217.73	241.44	N/A	251.02	-33.29	- 9.58	N/A
24-08-501	167.28	173.64	177.02	178.39	-11.11	- 4.75	- 1.37
24-08-602	210.58	222.38	230.54	236.22	-25.64	-13.84	- 5.68
24-08-802	169.93	174.16	177.38	180.03	-10.10	- 5.87	- 2.65
24-08-902	167.57	171.85	173.42	174.61	- 7.04	- 2.76	- 1.19
24-16-208	152.90	150.22	151.08	156.50	- 3.60	- 6.28	- 5.42
24-16-311	132.55	130.75	130.85	130.99	+ 1.56	- 0.24	- 0.14

NOTE: N/A Denotes data not available

ARMSTRONG COUNTY

Well Number	Depth to Water Below Land Surface In Feet				Total Change In Water Levels In Feet		
	1999	2004	2008	2009	1999 to 2009	2004 to 2009	2008 to 2009
11-12-401	130.38	130.60	127.11	127.03	+ 3.35	+ 3.57	+ 0.08
11-12-511	91.53	89.74	88.75	89.39	+ 2.14	+ 0.35	- 0.64
11-12-522	122.07	120.25	118.37	118.23	+ 3.84	+ 2.02	+ 0.14
11-12-701	153.07	153.51	152.67	150.93	+ 2.14	+ 2.58	+ 1.74
11-12-702	159.46	156.48	152.41	151.90	+ 7.56	+ 4.58	+ 0.51
11-12-801	149.93	145.70	140.88	140.14	+ 9.79	+ 5.56	+ 0.74
11-12-802	160.58	156.15	152.44	151.44	+ 9.14	+ 4.71	+ 1.00
11-12-803	145.69	142.76	138.36	137.79	+ 7.90	+ 4.97	+ 0.57
11-12-901	135.94	134.10	131.72	131.08	+ 4.86	+ 3.02	+ 0.64
11-13-702	122.52	118.60	117.38	118.11	+ 4.41	+ 0.49	- 0.73

NOTE: N/A Denotes data not available

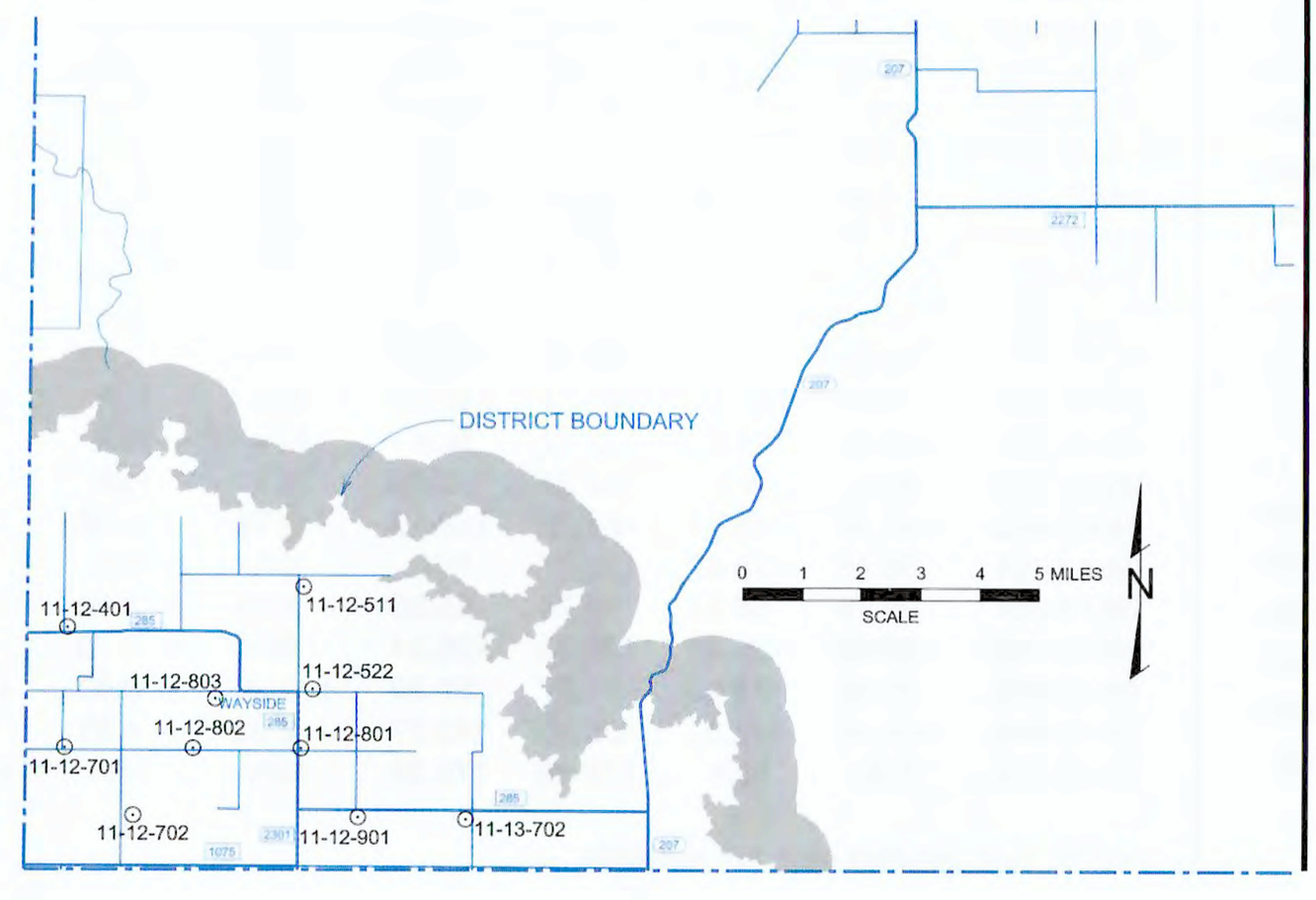

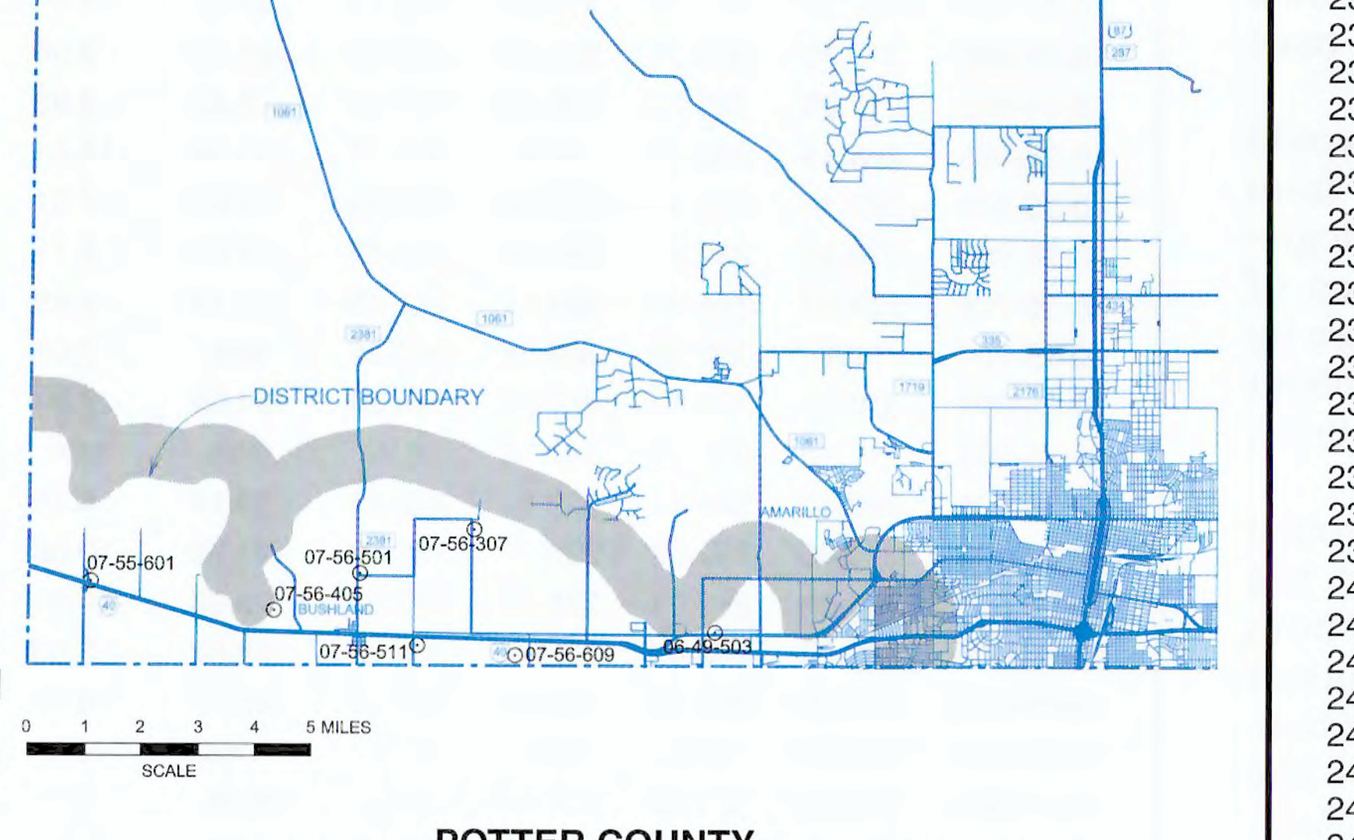

POTTER COUNTY

Well Number	Depth to Water Below Land Surface In Feet				Total Change In Water Levels In Feet		
	1999	2004	2008	2009	1999 to 2009	2004 to 2009	2008 to 2009
06-49-503	204.44	202.60	201.41	201.67	+ 2.77	+ 0.93	- 0.26
07-55-601	254.57	256.25	257.63	257.85	- 3.28	- 1.60	- 0.22
07-56-307	228.25	229.32	229.35	229.25	- 1.00	+ 0.07	+ 0.10
07-56-405	N/A	N/A	241.68	241.13	N/A	N/A	+ 0.55
07-56-501	239.47	241.27	239.19	239.56	- 0.09	+ 1.71	- 0.37
07-56-511	N/A	N/A	N/A	262.39	N/A	N/A	N/A
07-56-609	N/A	N/A	234.89	232.73	N/A	N/A	+ 2.16

NOTE: N/A Denotes data not available

Check Pump Efficiencies
Save Water,
Fuel and Money!

Historical depth-to-water level measurements noted for 1999-2007

Continued From Page One

measurements for wells located in that county. Also tabulated are available total changes in water levels, in feet, for each observation well for the periods 1999 to 2009, 2004 to 2009, and 2008 to 2009.

Historical depth-to-water level measurements have produced a district average decline of -0.68 of a foot in 1999; an average decline of -1.14 feet in 2000; an average decline of -0.78 of a foot in 2001; an average decline of -1.06 feet in 2002; an average decline of -1.34 feet in 2003; an average increase of +0.74 of a foot in 2004; an average decline of -0.54 of a foot in 2005; an average decline of -0.91 of a foot in 2006; and an average decline of -0.20 of a foot in 2007.

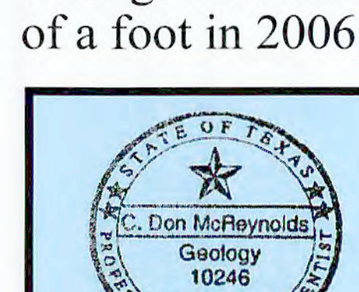

The seal appearing on this document was authorized by C. Don McReynolds, P. G. 10246 on April 17, 2009.

Web poll results:

Low pressure center pivots common agricultural best management practice

"Which of these agricultural best management practices do you use on your farm?"

That's the question we asked last month on the High Plains Water District web poll, located at www.hpwd.com.

The following agricultural best management productions were available for selection:

- Contour farming.
- Tailwater recovery and reuse.
- Replacing irrigation ditches with pipelines.
- Gated and flexible pipe for field water distribution.
- Surge irrigation.
- Low pressure center pivot systems (LESA & LEPA).
- Subsurface drip irrigation.
- Furrow dikes, chiseling, and deep ripping.
- Other practices.
- I don't use any of these practices on my farm.

Approximately 80 percent of the respondents indicated use of low pressure center pivot systems while the remaining 20 percent indicated use of subsurface drip irrigation.

Last month's on-line comments included:

"LEPA, LESA, and drip make sense as the only technologies currently that can help us conserve the maximal amount of water."

"No-till farming should be considered by all farmers. It's amazing, even without winter moisture, how full the soil profile is, going into spring planting when trash is on top of the soil and it is not tilled."

The current web poll question, **"Do you plan to use less water in your landscape this spring and summer?"** will remain on the High Plains Water District's web site until mid-April.

Legislative pace to pick up during last weeks of 81st regular session

At press time, Texas lawmakers had less than 35 days remaining in the 81st regular legislative session to approve a state budget and consider a voluminous amount of legislation ranging from voter ID issues and illegal immigration to health/human services and environmental issues—just to name a few.

"Each legislative session has a distinct personality," says High Plains Underground Water Conservation District Manager Jim Conkwright.

"This session seemed to be off to a slower start because of the change in leadership in the House of Representatives. Yet, I feel certain that things will pick up during the last few weeks of the regular session. It always does."

Conkwright says most of the groundwater legislation referred to the House and Senate Committees on Natural Resources have been positive thus far.

These include:

Senate Bill 2120 relating to the management, operation, and review of groundwater conservation districts. A committee substitute for this legislation, also by Sen. Seliger, is expected to be introduced soon.

The anticipated committee substitute would establish a training program at the Texas Water Development Board in Austin (TWDB) for groundwater conservation district officials. Board members and general managers would be required to take a minimum of one hour training each year on topics relating to groundwater management.

The TWDB will review management plans and district rules to make sure they meet the DFC set by the groundwater management area. All districts would be required to amend their management plans and rules within one year of a DFC being set to ensure that it is being met.

It clarifies that the Texas Commission on Environmental Quality has authority to require that a management plan be in place before a district amends or changes its rules.

It would allow districts to adjust their managed available groundwater (MAG) to account for exempt use and known in-district demands according to state or regional water plans. Exempt users (oil and gas and mining) would have to report annual water use to districts.

The proposed legislation would require the State Auditor's office to conduct an audit of a district prior to enforcement action by the TCEQ.

It adds SB 2296 with additional language clarifying that districts that have been granted an extension of time to submit their management plans may not amend rules affecting groundwater production until their new management plans are in place.

Senate Bill 2296 relates to the timing of submittal of groundwater conservation district management plans.

Groundwater conservation districts are required to submit a revised management plan to the TWDB every five years; however, the most recent revisions must include the desired future condition/managed available groundwater adopted by the groundwater management area(s) in which the district is located. About 25 to 30 water districts in the state would have to adopt a revised management plan to comply with the statutory deadline and then submit another plan once the DFC/MAG was adopted.

As a result, the TWDB would have two management plans from each district to review. This legislation by Sen. Robert Duncan of Lubbock addresses this concern by requiring affected districts to submit only one management plan within a year of the MAG adoption.

"The High Plains Underground Water Conservation District has provided testimony before both the House and Senate Committees on Natural Resources this session. We thank the chairmen of the respective committees, Rep. Allan Ritter of Nederland and Sen. Kip Averitt of Waco, and their staff, for their willingness to work with groundwater conservation districts on proposed legislature.

"In addition, we specifically want to thank Sen. Kel Seliger of Amarillo, Sen. Robert Duncan of Lubbock, and their respective staff members who have worked with us to refine legislation this session," Conkwright said.

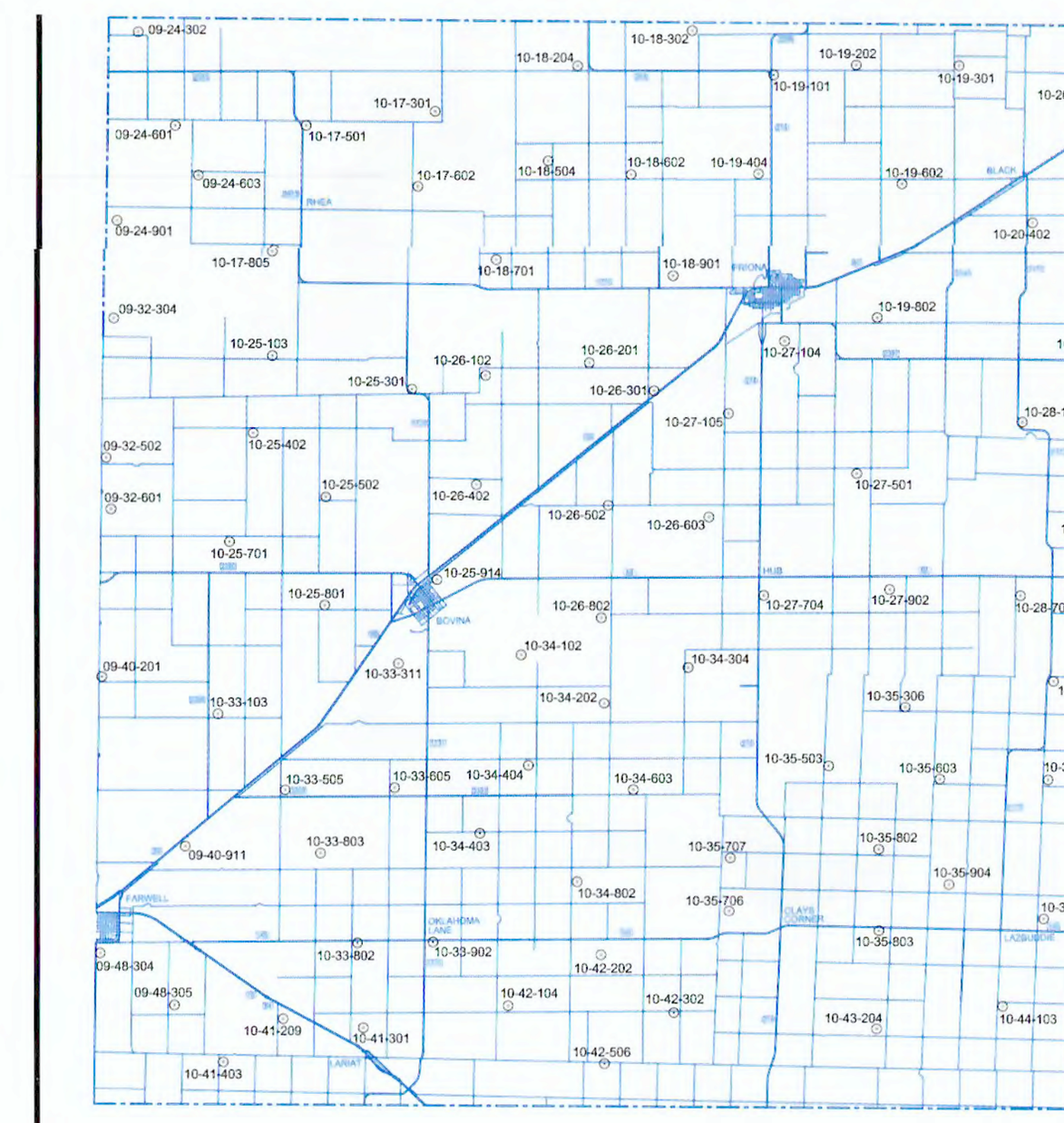

PARMER COUNTY

Well Number	Depth to Water Below Land Surface In Feet				Total Change In Water Levels In Feet		
	1999	2004	2008	2009	1999 to 2009	2004 to 2009	2008 to 2009
09-24-302	291.39	290.79	289.91	291.01	+ 0.38	-0.22	- 1.10
09-24-601	334.75	330.10	329.74	327.54	+ 7.21	+ 2.56	+ 2.20
09-24-603	316.18	315.20	314.32	314.70	+ 1.48	+ 0.50	- 0.38
09-24-901	305.27	301.01	299.20	305.10	+ 0.17	- 4.09	- 5.90
09-32-304	N/A	331.59	N/A	N/A	N/A	N/A	N/A
09-32-502	N/A	386.03	394.76	N/A	N/A	N/A	N/A
09-32-601	341.09	351.93	356.76	364.79	-23.70	-12.86	- 8.03
09-40-201	339.78	347.57	350.44	352.27	-12.49	- 4.70	- 1.83
09-40-911	369.34	384.73	393.10	395.50	-26.16	-10.77	- 2.40
09-48-304	N/A	346.03	N/A	353.92	N/A	- 7.89	N/A
09-48-305	N/A	318.95	327.92	331.27	N/A	-12.32	- 3.35
10-17-301	199.27	198.06	201.17	202.87	- 3.60	- 4.81	- 1.70
10-17-501	259.58	259.34	259.84	260.33	- 0.75	- 0.99	- 0.49
10-17-602	193.38	190.55	190.97	192.85	+ 0.53	- 2.30	- 1.88
10-17-805	228.04	222.87	N/A	N/A	N/A	N/A	N/A
10-18-204	300.91	299.15	299.33	300.07	+ 0.84	- 0.92	- 0.74
10-18-302	253.66	252.92	248.79	251.12	+ 2.54	+ 1.80	- 2.33
10-18-504	279.02	277.62	277.29	277.63	+ 1.39	- 0.01	- 0.34
10-18-602	299.61	295.80	294.14	294.93	+ 4.68	+ 0.87	- 0.79
10-18-701	239.55	236.46	234.78	235.04	+ 4.51	+ 1.42	- 0.26
10-18-901	286.79	288.20	287.18	287.34	- 0.55	+ 0.86	- 0.16
10-19-101	296.12	295.28	295.76	295.99	+ 0.13	- 0.71	- 0.23
10-19-202	N/A	324.24	324.07	324.92	N/A	- 0.68	- 0.85
10-19-301	282.44	282.08	280.31	282.36	+ 0.08	- 0.28	- 2.05
10-19-404	257.99	261.70	258.17	260.13	- 2.14	+ 1.57	- 1.96
10-19-602	301.34	299.95	301.82	304.45	- 3.11	- 4.50	- 2.63
10-19-802	249.48	253.25	253.91	256.19	- 6.71	- 2.94	- 2.28
10-20-201	197.05	198.68	199.32	200.29	- 3.24	- 1.61	- 0.97
10-20-402	266.89	270.80	266.48	268.27	- 1.38	+ 2.53	- 1.79
10-20-901	215.16	210.10	207.01	209.15	+ 6.01	+ 0.95	- 2.14
10-25-103	247.65	246.35	246.83	245.70	+ 1.95	+ 0.65	+ 1.13
10-25-301	299.17	297.59	297.53	295.33	+ 3.84	+ 2.26	+ 2.20
10-25-402	263.30	262.03	260.96	261.15	+ 2.15	+ 0.88	- 0.19
10-25-502	199.09	197.52	N/A	197.99	+ 1.10	- 0.47	N/A
10-25-701	325.54	337.16	343.09	351.87	-26.33	-14.71	- 8.78
10-25-801	268.42	272.81	278.63	N/A	N/A	N/A	N/A
10-25-914	242.95	247.89	251.13	251.82	- 8.87	- 3.93	- 0.69
10-26-102	286.94	286.40	286.07	286.34	+ 0.60	+ 0.06	- 0.27
10-26-201	293.94	297.02	299.07	N/A	N/A	N/A	N/A
10-26-301	387.85	393.91	N/A	N/A	N/A	N/A	N/A
10-26-402	332.24	330.93	333.55	335.61	- 3.37	- 4.68	- 2.06
10-26-502	384.55	391.37	395.04	396.01	-11.46	- 4.64	- 0.97
10-26-603	383.08	389.23	395.06	397.50	-14.42	- 8.27	- 2.44
10-26-802	303.24	317.35	327.35	326.17	-22.93	- 8.82	+ 1.18
10-27-104	316.49	327.10	333.88	336.19	-19.70	- 9.09	- 2.31
10-27-105	399.40	407.26	410.18	411.36	-11.96	- 4.10	- 1.18
10-27-501	434.68	442.83	444.72	445.81	-11.13	- 2.98	- 1.09
10-27-704	N/A	361.10	N/A	N/A	N/A	N/A	N/A
10-27-902	337.99	357.28	363.79	368.65	-30.66	-11.37	- 4.86
10-28-103	380.79	387.78	396.52	395.18	-14.39	- 7.40	+ 1.34
10-28-202	349.61	356.42	353.89	354.43	- 4.82	+ 1.99	- 0.54
10-28-501	395.13	414.09	405.74	408.89	-13.76	+ 5.20	- 3.15
10-28-703	325.66	342.53	355.36	356.50	-30.84	-13.97	- 1.14
10-28-802	361.39	375.80	N/A	N/A	N/A	N/A	N/A
10-33-103	373.43	393.08	401.59	404.62	-31.19	-11.54	- 3.03
10-33-311	320.99	328.74	331.24	335.60	-14.61	- 6.86	- 4.36
10-33-505	N/A	428.05	437.05	N/A	N/A	N/A	N/A
10-33-605	378.61	405.32	N/A	N/A	N/A	N/A	N/A
10-33-802	307.95	334.70	N/A	349.97	-42.02	-15.27	N/A
10-33-803	361.30	375.09	382.45	384.15	-22.85	- 9.06	- 1.70
10-33-902	295.54	308.85	310.93	312.99	-17.45	- 4.14	- 2.06
10-34-102	293.22	314.87	327.56	332.67	-39.45	-17.80	- 5.11
10-34-202	334.02	354.39	368.34	375.66	-41.64	-21.27	- 7.32
10-34-304	N/A	300.69	316.09	322.54	N/A	-21.85	- 6.45
10-34-403	358.32	374.84	385.16	389.97	-31.65	-15.13	- 4.81
10-34-404	369.26	391.28	404.85	412.14	-42.88	-20.86	- 7.29
10-34-603	313.70	328.64	334.97	338.60	-24.90	- 9.96	- 3.63
10-34-802	317.29	323.20	326.08	327.12	- 9.83	- 3.92	- 1.04
10-35-306	268.14	283.11	N/A	301.72	-33.58	-18.61	N/A
10-35-503	297.10	309.48	312.34	317.05	-19.95	- 7.57	- 4.71
10-35-603	276.55	284.91	287.66	290.62	-14.07	- 5.71	- 2.96
10-35-706	294.23	298.87	304.11	301.42	- 7.19	- 2.55	+ 2.69
10-35-707	N/A	332.98	339.36	340.05	N/A	- 7.07	- 0.69
10-35-802	316.85	333.12	337.42	340.94	-24.09	- 7.82	- 3.52
10-35-803	317.92	335.57	342.36	N/A	N/A	N/A	N/A
10-35-904	328.40	346.43	349.84	352.59	-24.19	- 6.16	- 2.75
10-36-102	270.86	282.52	290.77	292.58	-21.72	-10.06	- 1.81
10-36-401	243.94	262.61	270.16	272.92	-28.98	-10.31	- 2.76
10-36-602	282.20	298.09	305.07	308.02	-25.82	- 9.93	- 2.95
10-36-703	305.16	315.93	324.25	325.93	-20.77	-10.00	- 1.68
10-36-801	269.03	N/A	N/A	N/A	N/A	N/A	N/A
10-41-209	292.04	321.65	326.53	330.27	-38.23	- 8.62	- 3.74
10-41-301	285.05	324.59	N/A	N/A	N/A	N/A	N/A
10-41-403	238.95	253.67	261.62	261.76	-22.81	- 8.09	- 0.14
10-42-104	265.35	298.85	312.84	320.94	-55.59	-22.09	- 8.10
10-42-202	273.40	286.14	290.01	291.15	-17.75	- 5.01	- 1.14
10-42-302	255.75	289.65	307.88	316.68	-60.93	-27.03	- 8.80
10-42-506	253.70	288.15	307.86	317.42	-63.72	-29.27	- 9.56
10-43-204	292.40	311.23	326.24	332.04	-39.64	-20.81	- 5.80
10-44-103	296.04	313.17	319.06	322.48	-26.44	- 9.31	- 3.42
10-44-203	286.32	284.64	286.75	288.80	- 2.48	- 4.16	- 2.05
10-44-204	275.46	290.27	N/A	296.81	-21.35	- 6.54	N/A

NOTE: N/A Denotes data not available

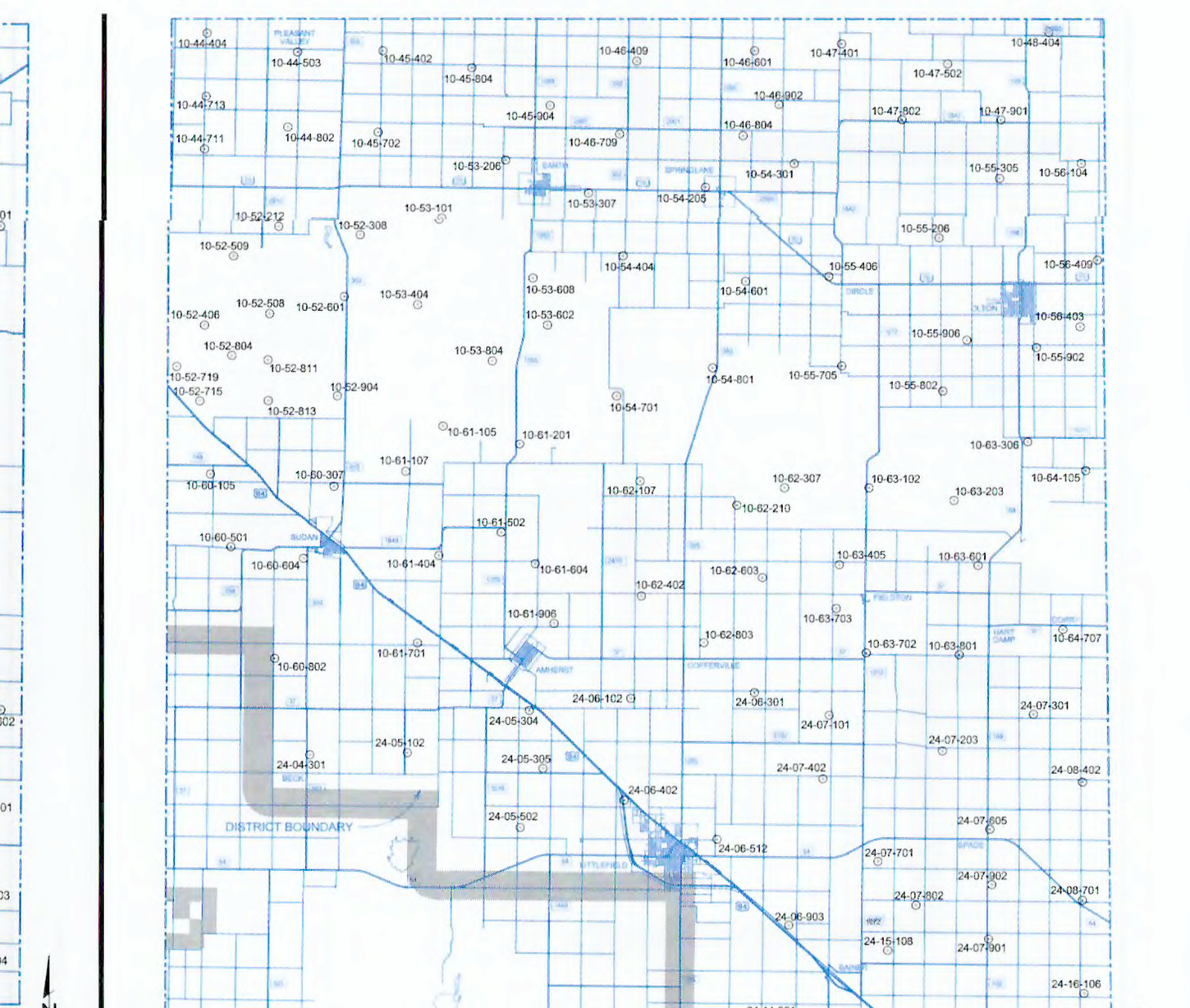

LAMB COUNTY

Well Number	Depth to Water Below Land Surface In Feet				Total Change In Water Levels In Feet		
	1999	2004	2008	2009	1999 to 2009	2004 to 2009	2008 to 2009
10-44-404	242.51	268.22	N/A	302.40	-59.89	-34.18	N/A
10-44-503	233.58	253.96	N/A	280.22	-46.64	-26.26	N/A
10-44-711	123.30	128.04	138.15	144.40	-21.10	-16.36	- 6.25
10-44-713	N/A	184.64	192.66	201.63	N/A	-16.99	- 8.97
10-44-802	143.12	151.95	N/A	N/A	N/A	N/A	N/A
10-45-402	218.74	234.46	247.75	258.70	-39.96	-24.24	-10.95
10-45-702	146.69	154.03	156.58	158.60	-11.91	- 4.57	- 2.02
10-45-804	215.90	224.85	228.28	229.63	-13.73	- 4.78	- 1.35
10-45-904	218.91	227.94	230.92	230.50	-11.59	- 2.56	+ 0.42
10-46-409	N/A	248.82	252.00	255.08	N/A	- 6.26	- 3.08
10-46-601	245.72	252.52	255.73	258.16	-12.44	- 5.64	- 2.43
10-46-709	N/A	N/A	228.70	228.91	N/A	N/A	- 0.21
10-46-804	N/A	N/A	243.10	245.45	N/A	N/A	- 2.35
10-46-902	N/A	N/A	N/A	267.05	N/A	N/A	N/A
10-47-401	234.85	245.08	256.60	259.68	-24.83	-14.60	- 3.08
10-47-502	217.84	228.52	239.09	243.42	-25.58	-14.90	- 4.33
10-47-802	254.30	272.48	N/A	284.92	-30.62	-12.44	N/A
10-47-901	N/A	N/A	260.80	265.15	N/A	N/A	- 4.35
10-48-404	N/A	260.99	269.41	273.94	N/A	-12.95	- 4.53
10-52-212	N/A	N/A	125.11	N/A	N/A	N/A	N/A
10-52-308	119.40	120.88	122.08	122.34	- 2.94	- 1.46	- 0.26
10-52-406	114.39	115.64	116.90	117.37	- 2.98	- 1.73	- 0.47
10-52-508	89.17	89.88	90.15	89.93	- 0.76	- 0.05	+ 0.22
10-52-509	88.10	88.80	89.73	90.05	- 1.95	- 1.25	- 0.32
10-52-601	66.58	72.55	76.11	78.63	-12.05	- 6.08	- 2.52
10-52-715	144.82	143.96	142.80	142.98	+ 1.84	+ 0.98	- 0.18
10-52-719	132.08	134.11	134.02	133.77	- 1.69	+ 0.34	+ 0.25
10-52-804	119.70	123.75	125.07	125.65	- 5.95	- 1.90	- 0.58
10-52-811	96.28	98.35	97.65	98.53	- 2.25	- 0.18	- 0.88
10-52-813	85.73	91.30	92.48	91.48	- 5.75	- 0.18	+ 1.00
10-52-904	N/A	136.47	139.65	142.19	N/A	- 5.72	- 2.54
10-53-101	101.32	103.34	103.89	104.30	- 2.98	- 0.96	- 0.41
10-53-206	165.01	171.70	174.78	176.42	-11.41	- 4.72	- 1.64
10-53-307	162.13	179.74	182.05	184.97	-22.84	- 5.23	- 2.92
10-53-404	N/A	96.61	N/A	103.50	N/A	- 6.89	N/A
10-53-602	110.73	122.78	134.66	136.48	-25.75	-13.70	- 1.82
10-53-608	127.29	139.77	146.27	N/A	N/A	N/A	N/A
10-53-804	N/AA	106.40	114.76	117.38	N/A	-10.98	- 2.62
10-54-205	175.90	187.05	193.11	197.64	-21.74	-10.59	- 4.53
10-54-301	236.80	251.07	N/A	270.62	-33.82	-19.55	N/A
10-54-404	152.84	168.75	177.08	180.89	-28.05	-12.14	- 3.81
10-54-601	N/A	N/A	209.71	220.72	N/A	N/A	-11.01
10-54-701	159.99	172.53	183.58	186.19	-26.20	-13.66	- 2.61
10-54-801	N/A	178.75	185.22	185.22	N/A	- 6.47	0.00
10-55-206	N/A	N/A	271.13	275.15	N/A	N/A	- 4.02
10-55-305	256.60	278.95	287.36	291.23	-34.63	-12.28	- 3.87
10-55-406	218.54	235.43	N/A	248.96	-30.42	-13.53	N/A
10-55-705	N/A	171.89	177.68	181.63	N/A	- 9.74	- 3.95
10-55-802	N/A	N/A	195.17	201.28	N/A	N/A	- 6.11
10-55-902	239.04	251.03	256.92	261.65	-22.61	-10.62	- 4.73
10-55-906	215.67	N/A	244.07	N/A	N/A	N/A	N/A
10-56-104	283.78	302.88	306.36	N/A	N/A	N/A	N/A
10-56-403	268.60	277.60	282.63	284.83	-16.23	- 7.23	- 2.20
10-56-409	N/A	293.23	299.11	303.07	N/A	- 9.84	- 3.96
10-60-105	N/A	108.95	107.66	108.79	N/A	+ 0.16	- 1.13
10-60-307	171.31	176.70	176.00	177.72	- 6.41	- 1.02	- 1.72
10-60-501	N/A	125.78	124.04	123.85	N/A	+ 1.93	+ 0.19
10-60-604	90.48	94.23	90.79	91.37	- 0.89	+ 2.86	- 0.58
10-60-802	118.45	116.47	115.31	116.50	+ 1.95	- 0.03	- 1.19
10-61-105	121.28	131.92	134.70	138.43	-17.15	- 6.51	- 3.73
10-61-107	148.95	163.52	164.32	168.62	-19.67	- 5.10	- 4.30
10-61-201	109.00	122.24	132.19	138.40	-29.40	-16.16	- 6.21
10-61-404	182.40	189.61	188.52	190.84	- 8.44	- 1.23	- 2.32
10-61-502	N/A	N/A	159.28	162.44	N/A	N/A	- 3.16
10-61-604	159.02	170.69	173.19	172.75	-13.73	- 2.06	+ 0.44
10-61-701	173.77	182.64	182.50	184.60	-10.83	- 1.96	- 2.10
10-61-906	N/A	N/A	181.98	182.92	N/A	N/A	- 0.94
10-62-107	N/A	N/A	143.45	148.80	N/A	N/A	- 5.35
10-62-210	152.30	167.60	172.97	176.45	-24.15	- 8.85	- 3.48
10-62-307	N/A	N/A	N/A	N/A	N/A	N/A	N/A
10-62-402	169.11	178.17	182.91	184.74	-15.63	- 6.57	- 1.83
10-62-603	135.75	142.75	149.08	152.72	-16.97	- 9.97	- 3.64
10-62-803	N/A	N/A	166.70	167.67	N/A	N/A	- 0.97
10-63-102	147.07	155.52	159.31	N/A	N/A	N/A	N/A
10-63-203	175.54	189.98	198.33	N/A	N/A	N/A	N/A
10-63-306	186.65	198.20	205.75	209.85	-23.20	-11.65	- 4.10
10-63-405	N/A	161.01	165.88	167.87	N/A	- 6.86	- 1.99
10-63-601	179.71	192.87	199.36	202.26	-22.55	- 9.39	- 2.90
10-63-702	164.71	166.95	169.43	179.53	-14.82	-12.58	-10.10
10-63-703	N/A	N/A	153.27	155.12	N/A	N/A	- 1.85
10-63-801	142.63	144.25	144.20	145.62	- 2.99	- 1.37	- 1.42
10-64-105	193.27	204.26	212.29	219.44	-26.17	-15.18	- 7.15
10-64-707	N/A	N/A	186.77	193.71	N/A	N/A	- 6.94
24-04-301	58.05	60.27	57.36	60.62	- 2.57	- 0.35	- 3.26
24-05-102	52.05	51.76	47.68	49.55	+ 2.50	+ 2.21	- 1.87
24-05-304	107.80	109.40	109.80	109.83	- 2.03	- 0.43	- 0.03
24-05-305	N/A	N/A	98.65	98.47	N/A	N/A	+ 0.18
24-05-502	64.95	65.13	64.75	64.88	+ 0.07	+ 0.25	- 0.13
24-06-102	143.55	147.73	147.73	147.80	- 4.25	- 0.07	- 0.07
24-06-301	163.06	166.42	N/A	168.14	- 5.08	- 1.72	N/A
24-06-402	88.06	88.17	86.02	86.08	+ 1.98	+ 2.09	- 0.06
24-06-512	69.67	72.75	72.87	72.46	- 2.79	+ 0.29	+ 0.41
24-06-903	N/A	111.28	108.25	108.75	N/A	+ 2.53	- 0.50
24-07-101	153.20	158.12	N/A	160.25	- 7.05	- 2.13	N/A
24-07-203	172.44	175.50	178.92	181.91	- 9.47	- 6.41	- 2.99
24-07-301	147.35	150.31	N/A	N/A	N/A	N/A	N/A
24-07-402	N/A	150.68	156.18	151.32	N/A	- 0.64	+ 4.86
24-07-605	154.57	158.68	N/A	162.48	- 7.91	- 3.80	N/A
24-07-701	150.82	152.37	152.96	153.57	- 2.75	- 1.20	- 0.61
24-07-802	N/A	N/A	163.74	163.85	N/A	N/A	- 0.11
24-07-901	130.95	131.11	132.12	N/A	N/A	N/A	N/A
24-07-902	N/A	N/A	142.27	142.69	N/A	N/A	- 0.42
24-08-402	163.45	166.51	167.70	169.19	- 5.74	- 2.68	- 1.49
24-08-701	156.45	158.67	160.87	N/A	N/A	N/A	N/A
24-14-301	58.78	58.81	56.74	55.85	+ 2.93	+ 2.96	+ 0.89
24-15-108	125.40	126.44	125.83	126.34	- 0.94	+ 0.10	- 0.51
24-15-506	81.38	81.92	81.07	80.99	+ 0.39	+ 0.93	+ 0.08
24-15-609	141.04	147.92	138.52	143.07	- 2.03	+ 4.85	- 4.55
24-16-106	N/A	N/A	172.38	170.38	N/A	N/A	+ 2.00

NOTE: N/A Denotes data not available

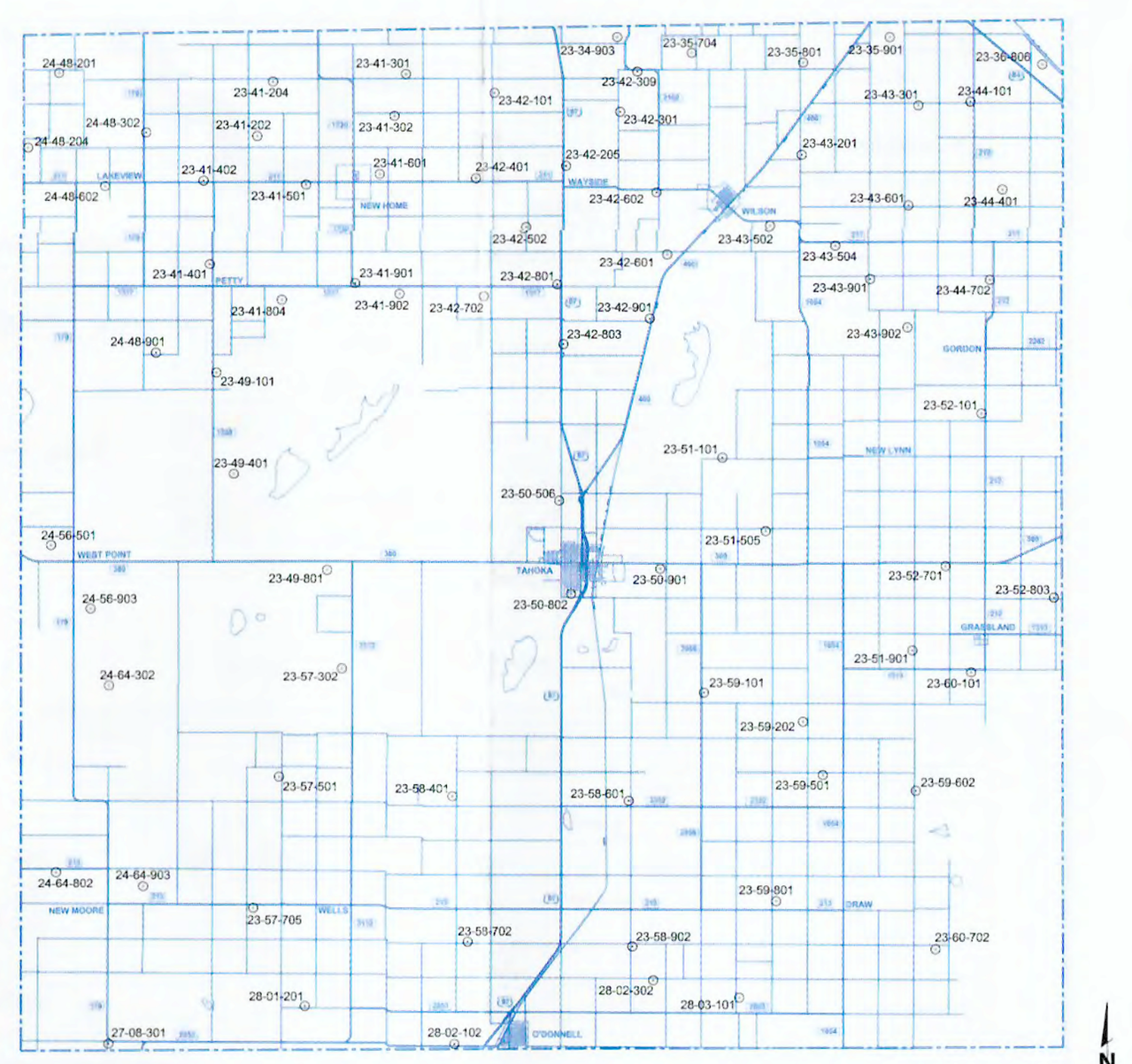

LYNN COUNTY

Well Number	Depth to Water Below Land Surface In Feet				Total Change In Water Levels In Feet		
	1999	2004	2008	2009	1999 to 2009	2004 to 2009	2008 to 2009
23-34-903	162.57	167.32	169.10	169.52	- 6.95	- 2.20	- 0.42
23-35-704	140.17	147.99	150.15	149.61	- 9.44	- 1.62	+ 0.54
23-35-801	83.54	86.46	88.77	88.44	- 4.90	- 1.98	+ 0.33
23-35-901	89.00	93.12	95.41	94.86	- 5.86	- 1.74	+ 0.55
23-36-806	N/A	167.10	164.45	163.21	N/A	+ 3.89	+ 1.24
23-41-202	110.67	114.00	113.00	114.93	- 4.26	- 0.93	- 1.93
23-41-204	117.03	120.17	122.17	122.29	- 5.26	- 2.12	- 0.12
23-41-301	N/A	138.20	133.45	133.88	N/A	+ 4.32	- 0.43
23-41-302	109.30	112.83	113.37	112.90	- 3.60	- 0.07	+ 0.47
23-41-401	89.18	95.82	96.54	97.46	- 8.28	- 1.64	- 0.92
23-41-402	95.26	102.07	103.39	102.58	- 7.32	- 0.51	+ 0.81
23-41-501	62.53	68.87	67.02	67.06	- 4.53	+ 1.81	- 0.04
23-41-601	N/A	98.01	N/A	N/A	N/A	N/A	N/A
23-41-804	80.00	84.78	83.99	85.19	- 5.19	- 0.41	- 1.20
23-41-901	121.22	119.21	118.15	118.24	+ 2.98	+ 0.97	- 0.09
23-41-902	119.00	123.84	119.55	117.85	+ 1.15	+ 5.99	+ 1.70
23-42-101	N/A	118.25	118.79	119.44	N/A	- 1.19	- 0.65
23-42-205	91.53	93.35	N/A	N/A	N/A	N/A	N/A
23-42-301	104.74	103.78	108.40	104.18	+ 0.56	- 0.40	+ 4.22
23-42-309	N/A	161.16	162.75	160.02	N/A	+ 1.14	+ 2.73
23-42-401	108.82	109.81	109.92	111.57	- 2.75	- 1.76	- 1.65
23-42-502	87.66	92.76	86.29	87.63	+ 0.03	+ 5.13	- 1.34
23-42-601	47.18	49.76	46.18	41.93	+ 5.25	+ 7.83	+ 4.25
23-42-602	86.11	84.93	83.10	82.15	+ 3.96	+ 2.78	+ 0.95
23-42-702	77.80	80.28	N/A	N/A	N/A	N/A	N/A
23-42-801	54.75	73.11	65.20	64.80	-10.05	+ 8.31	+ 0.40
23-42-803	38.66	48.67	43.70	40.04	- 1.38	+ 8.63	+ 3.66
23-42-901	41.15	43.62	43.36	41.72	- 0.57	+ 1.90	+ 1.64
23-43-201	57.56	57.96	55.95	56.14	+ 1.42	+ 1.82	- 0.19
23-43-301	32.30	36.80	34.00	28.52	+ 3.78	+ 8.28	+ 5.48
23-43-502	65.54	65.51	66.16	65.25	+ 0.29	+ 0.26	+ 0.91
23-43-504	64.87	68.86	67.40	67.48	- 2.61	+ 1.38	- 0.08
23-43-601	38.42	41.21	38.70	35.79	+ 2.63	+ 5.42	+ 2.91
23-43-901	52.14	58.08	55.75	54.63	- 2.49	+ 3.45	+ 1.12
23-43-902	34.89	37.19	36.75	35.90	- 1.01	+ 1.29	+ 0.85
23-44-101	52.70	65.62	67.86	66.15	-13.45	- 0.53	+ 1.71
23-44-401	32.55	40.19	38.26	37.64	- 5.09	+ 2.55	+ 0.62
23-44-702	23.53	29.30	25.85	24.32	- 0.79	+ 4.98	+ 1.53
23-49-101	85.69	92.95	86.29	89.54	- 3.85	+ 3.41	- 3.25
23-49-401	49.43	54.18	N/A	N/A	N/A	N/A	N/A
23-49-801	65.51	65.29	62.65	62.27	+ 3.24	+ 3.02	+ 0.38
23-50-506	39.01	52.40	41.28	41.72	- 2.71	+10.68	- 0.44
23-50-802	42.64	45.54	37.37	36.56	+ 6.08	+ 8.98	+ 0.81
23-50-901	41.06	46.63	42.40	42.15	- 1.09	+ 4.48	+ 0.25
23-51-101	10.99	13.26	9.80	7.69	+ 3.30	+ 5.57	+ 2.11
23-51-505	39.05	46.82	38.38	38.18	+ 0.87	+ 8.64	+ 0.20
23-51-901	19.70	28.27	21.35	19.56	+ 0.14	+ 8.71	+ 1.79
23-52-101	26.87	36.43	27.52	26.50	+ 0.37	+ 9.93	+ 1.02
23-52-701	23.92	32.30	18.05	18.44	+ 5.48	+13.86	- 0.39
23-52-803	23.69	29.57	22.67	23.35	+ 0.34	+ 6.22	- 0.68
23-57-302	15.53	20.59	10.65	9.29	+ 6.24	+11.30	+ 1.36
23-57-501	25.50	34.88	21.02	22.85	+ 2.65	+12.03	- 1.83
23-57-705	33.05	40.86	24.68	29.08	+ 3.97	+11.78	- 4.40
23-58-401	28.78	29.58	20.10	19.30	+ 9.48	+10.28	+ 0.80
23-58-601	9.65	13.13	N/A	N/A	N/A	N/A	N/A
23-58-702	22.90	27.52	18.38	16.92	+ 5.98	+10.60	+ 1.46
23-58-902	17.62	22.15	13.76	11.75	+ 5.87	+10.40	+ 2.01
23-59-101	N/A	19.94	11.88	9.81	N/A	+10.13	+ 2.07
23-59-202	28.73	30.00	N/A	N/A	N/A	N/A	N/A
23-59-501	39.18	37.61	N/A	N/A	N/A	N/A	N/A
23-59-602	32.84	35.49	25.96	26.35	+ 6.49	+ 9.14	- 0.39
23-59-801	21.10	23.50	15.40	14.62	+ 6.48	+ 8.88	+ 0.78
23-60-101	18.44	26.42	17.99	15.84	+ 2.60	+10.58	+ 2.15
23-60-702	23.19	22.88	N/A	N/A	N/A	N/A	N/A
24-48-201	95.67	101.58	103.00	N/A	N/A	N/A	N/A
24-48-204	N/A	97.49	95.15	96.54	N/A	+ 0.95	- 1.39
24-48-302	109.11	114.37	121.30	116.47	- 7.36	-2.10	+ 4.83
24-48-602	86.53	92.15	91.31	90.66	- 4.13	+ 1.49	+ 0.65
24-48-901	106.88	112.47	112.00	110.80	- 3.92	+ 1.67	+ 1.20
24-56-501	27.80	29.51	16.05	14.70	+13.10	+14.81	+ 1.35
24-56-903	19.30	22.48	N/A	13.59	+ 5.71	+ 8.89	N/A
24-64-302	N/A	27.51	18.90	18.37	N/A	+ 9.14	+ 0.53
24-64-802	N/A	34.70	24.97	27.28	N/A	+ 7.42	- 2.31
24-64-903	32.98	39.51	29.19	32.21	+ 0.77	+ 7.30	- 3.02
27-08-301	N/A	69.58	55.79	57.19	N/A	+12.39	- 1.40
28-01-201	13.55	15.63	8.18	8.21	+ 5.34	+ 7.42	- 0.03
28-02-102	8.27	9.61	4.58	3.51	+ 4.76	+ 6.10	+ 1.07
28-02-302	17.75	23.61	13.48	12.17	+ 5.58	+11.44	+ 1.31
28-03-101	16.02	19.01	11.87	N/A	N/A	N/A	N/A

NOTE: N/A Denotes data not available

THE CROSS SECTION

CARMON McCAIN, Editor
Information/Education Group Supervisor

Telephone: (806) 762-0181
Fax: (806) 762-1834
Web: www.hpwd.com
E-mail info@hpwd.com

THE CROSS SECTION (USPS 564-920) is a monthly publication of the High Plains Underground Water Conservation District No. 1, 2930 Avenue Q, Lubbock, Texas 79411-2499. Periodicals postage paid at Lubbock, Texas.

Articles printed in *The Cross Section* are not copyrighted and may be reproduced without permission if proper credit is given to the water district as the source of the article.

The Cross Section welcomes your comments. Please send **Letters to the Editor**, *The Cross Section*, High Plains Underground Water Conservation District No. 1, 2930 Avenue Q, Lubbock, TX 79411-2499. Letters addressed to *The Cross Section* become the property of the newsletter and it owns all rights to their use. Letters may be edited for space and clarity.

POSTMASTER: Please send address changes to *The Cross Section* (USPS 564-920), High Plains Water District, 2930 Avenue Q, Lubbock, TX 79411-2499.

BOARD OF DIRECTORS

James P. Mitchell, Member, Precinct 1................. Wolfforth
Jim Copeland, Vice-President, Precinct 2, ... Anton
Carroll Cook, Member, Precinct 3 .... Friona
Robert Meyer, President, Precinct 4,....................... Canyon
Bruce Rigler, Secretary-Treasurer, Precinct 5, ...Plainview

DISTRICT STAFF

Jim Conkwright .... Manager
Don McReynolds, P.G .... Technical Group Supervisor
Scott Orr .... Agricultural Group Supervisor
Patty Bryant.................. Permit / Field Support Group Supervisor

Terry Bridges .... Field Technician
Kathryn CdeBaca .... Executive Secretary
Lee Cranmer... Field Technician
Gerald Crenwelge.................... USDA-NRCS Soil Scientist
Jim Crownover.. GPS Specialist
Caleb Jenkins.................................... Resource Specialist
Pat Kunkel.. Bookkeeper
Steven Lopez.. Fieldf Technician
Juan Pena.. Field Technician
Gray Sanders .... Field Technician
Dan Seale.. Field Technician
Sherry Stephens.................................. Administrative Aide
Rita Tucker .... Receptionist
Keith Whitworth .... Draftsman

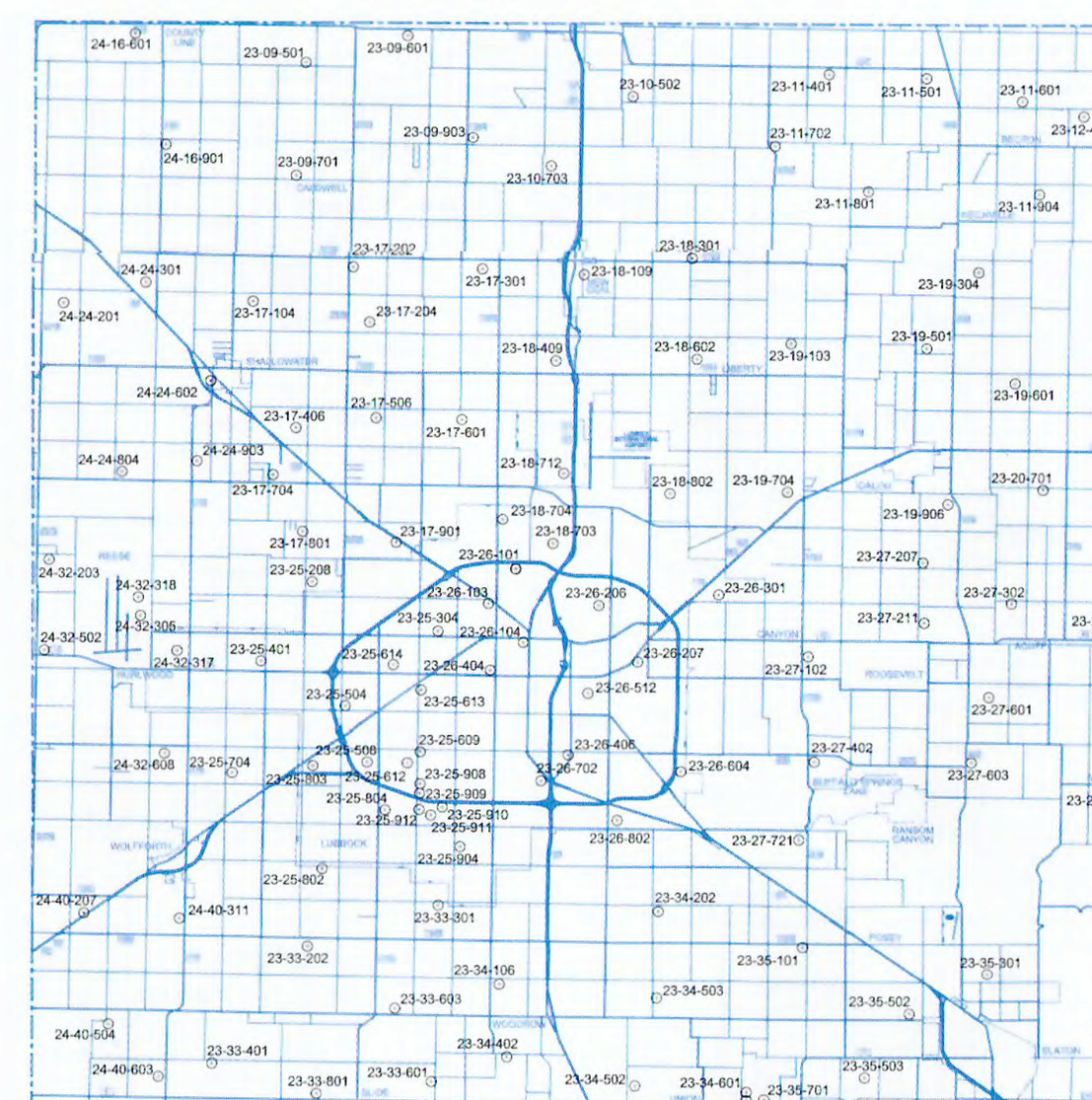

LUBBOCK COUNTY

Well Number	Depth to Water Below Land Surface In Feet				Total Change In Water Levels In Feet		
	1999	2004	2008	2009	1999 to 2009	2004 to 2009	2008 to 2009
23-09-501	173.23	174.56	175.10	175.72	- 2.49	- 1.16	- 0.62
23-09-601	146.03	145.82	145.77	145.92	+ 0.11	- 0.10	- 0.15
23-09-701	171.16	171.25	171.09	171.10	+ 0.06	+ 0.15	- 0.01
23-09-903	178.08	177.98	172.98	175.90	+ 2.18	+ 2.08	- 2.92
23-10-502	201.67	213.25	206.32	205.87	- 4.20	+ 7.38	+ 0.45
23-10-703	N/A	177.33	174.08	176.15	N/A	+ 1.18	- 2.07
23-11-401	228.72	232.05	233.29	234.89	- 6.17	- 2.84	- 1.60
23-11-501	202.70	204.87	N/A	N/A	N/A	N/A	N/A
23-11-601	178.58	180.55	182.11	182.80	- 4.22	- 2.25	- 0.69
23-11-702	217.72	222.54	225.22	226.80	- 9.08	- 4.26	- 1.58
23-11-801	231.72	231.83	231.82	232.45	- 0.73	- 0.62	- 0.63
23-11-904	N/A	N/A	194.39	195.72	N/A	N/A	- 1.33
23-12-401	198.20	203.90	207.72	208.77	-10.57	- 4.87	- 1.05
23-12-402	247.18	276.24	279.05	282.66	-35.48	- 6.42	- 3.61
23-12-803	208.10	216.79	219.58	221.28	-13.18	- 4.49	- 1.70
23-17-104	139.66	139.70	139.66	139.90	- 0.24	- 0.20	- 0.24
23-17-202	175.67	177.04	173.51	174.50	+ 1.17	+ 2.54	- 0.99
23-17-204	165.90	167.52	N/A	N/A	N/A	N/A	N/A
23-17-301	174.53	174.13	171.95	173.82	+ 0.71	+ 0.31	- 1.87
23-17-406	88.31	88.88	87.20	86.19	+ 2.12	+ 2.69	+ 1.01
23-17-506	114.24	116.13	115.40	115.67	- 1.43	+ 0.46	- 0.27
23-17-601	126.58	127.92	129.06	128.92	- 2.34	- 1.00	+ 0.14
23-17-704	82.79	83.89	83.92	83.98	- 1.19	- 0.09	- 0.06
23-17-801	89.57	90.42	N/A	N/A	N/A	N/A	N/A
23-17-901	66.92	69.23	66.61	66.06	+ 0.86	+ 3.17	+ 0.55
23-18-109	N/A	N/A	169.48	170.55	N/A	N/A	- 1.07
23-18-301	221.29	223.69	224.72	N/A	N/A	N/A	N/A
23-18-409	161.30	161.70	161.14	157.65	+ 3.65	+ 4.05	+ 3.49
23-18-602	162.94	161.15	157.17	158.29	+ 4.65	+ 2.86	- 1.12
23-18-703	83.19	84.50	84.00	83.17	+ 0.02	+ 1.33	+ 0.83
23-18-704	84.60	88.17	87.55	87.06	- 2.46	+ 1.11	+ 0.49
23-18-712	N/A	95.45	95.12	94.49	N/A	+ 0.96	+ 0.63
23-18-802	104.50	105.64	109.07	108.86	- 4.36	- 3.22	+ 0.21
23-19-103	N/A	198.46	201.10	201.82	N/A	- 3.36	- 0.72
23-19-304	225.99	229.45	231.99	233.12	- 7.13	- 3.67	- 1.13
23-19-501	223.13	225.90	226.45	226.80	- 3.67	- 0.90	- 0.35
23-19-601	217.12	223.55	226.24	226.70	- 9.58	- 3.15	- 0.46
23-19-704	119.51	128.40	N/A	N/A	N/A	N/A	N/A
23-19-906	178.62	182.23	183.54	183.78	- 5.16	- 1.55	- 0.24
23-20-401	209.79	218.24	220.25	222.69	-12.90	- 4.45	- 2.44
23-20-701	198.84	204.26	207.05	208.38	- 9.54	- 4.12	- 1.33
23-20-805	217.98	219.38	221.10	222.32	- 4.34	- 2.94	- 1.22
23-25-208	115.60	112.29	108.43	106.96	+ 8.64	+ 5.33	+ 1.47
23-25-304	39.68	40.30	38.49	36.21	+ 3.47	+ 4.09	+ 2.28
23-25-401	140.20	137.02	134.55	133.57	+ 6.63	+ 3.45	+ 0.98
23-25-504	70.89	65.90	60.56	59.32	+11.57	+ 6.58	+ 1.24
23-25-508	N/A	30.23	28.92	28.41	N/A	+ 1.82	+ 0.51
23-25-609	35.78	31.63	N/A	N/A	N/A	N/A	N/A
23-25-612	N/A	16.60	15.35	14.53	N/A	+ 2.07	+ 0.82
23-25-613	N/A	17.50	14.97	13.53	N/A	+ 3.97	+ 1.44
23-25-614	N/A	41.41	39.61	39.11	N/A	+ 2.30	+ 0.50
23-25-704	128.17	127.08	N/A	N/A	N/A	N/A	N/A
23-25-802	109.98	N/A	N/A	N/A	N/A	N/A	N/A
23-25-803	73.48	70.31	66.47	64.04	+ 9.44	+ 6.27	+ 2.43
23-25-804	N/A	23.58	19.49	19.43	N/A	+ 4.15	+ 0.06
23-25-904	37.39	N/A	30.85	29.94	+ 7.45	N/A	+ 0.91
23-25-908	N/A	12.80	11.46	10.42	N/A	+ 2.38	+ 1.04
23-25-909	N/A	13.23	11.87	11.48	N/A	+ 1.75	+ 0.39
23-25-910	N/A	15.14	15.32	14.67	N/A	+ 0.47	+ 0.65
23-25-911	N/A	19.79	14.38	14.23	N/A	+ 5.56	+ 0.15
23-25-912	N/A	23.01	21.34	20.89	N/A	+ 2.12	+ 0.45
23-26-101	57.44	57.64	N/A	N/A	N/A	N/A	N/A
23-26-103	42.59	43.25	42.80	42.22	+ 0.37	+ 1.03	+ 0.58
23-26-104	33.86	33.44	N/A	N/A	N/A	N/A	N/A
23-26-206	63.38	64.42	64.75	64.14	- 0.76	+ 0.28	+ 0.61
23-26-207	54.22	56.05	56.09	56.76	- 2.54	- 0.71	- 0.67
23-26-301	91.18	89.76	89.87	89.99	+ 1.19	- 0.23	- 0.12
23-26-404	31.70	31.57	N/A	N/A	N/A	N/A	N/A
23-26-406	44.70	44.88	41.39	39.34	+ 5.36	+ 5.54	+ 2.05
23-26-512	41.99	42.52	40.67	39.80	+ 2.19	+ 2.72	+ 0.87
23-26-604	50.60	54.00	50.09	48.29	+ 2.31	+ 5.71	+ 1.80
23-26-702	66.35	66.45	N/A	N/A	N/A	N/A	N/A
23-26-802	63.15	66.28	60.33	58.46	+ 4.69	+ 7.82	+ 1.87
23-27-102	80.85	83.45	84.65	82.06	- 1.21	+ 1.39	+ 2.59
23-27-207	124.27	128.42	132.36	132.72	- 8.45	- 4.30	- 0.36
23-27-211	104.14	115.85	118.10	124.97	-20.83	- 9.12	- 6.87
23-27-302	81.15	N/A	87.50	86.98	- 5.83	N/A	+ 0.52
23-27-402	74.10	74.36	77.48	77.73	- 3.63	- 3.37	- 0.25
23-27-601	87.38	94.57	94.97	94.00	- 6.62	+ 0.57	+ 0.97
23-27-603	84.67	88.89	89.42	88.47	- 3.80	+ 0.42	+ 0.95
23-27-721	97.49	100.98	101.14	100.71	- 3.22	+ 0.27	+ 0.43
23-28-203	178.75	181.97	188.92	190.80	-12.05	- 8.83	- 1.88
23-28-503	N/A	N/A	97.52	97.67	N/A	N/A	- 0.15
23-28-701	63.78	70.19	68.48	67.92	- 4.14	+ 2.27	+ 0.56
23-33-202	N/A	124.27	N/A	N/A	N/A	N/A	N/A
23-33-301	95.77	92.39	84.30	81.34	+14.43	+11.05	+ 2.96
23-33-401	108.36	110.89	111.22	111.99	- 3.63	- 1.10	- 0.77
23-33-601	103.49	106.62	N/A	106.48	- 2.99	+ 0.14	N/A
23-33-603	N/A	107.18	108.48	108.77	N/A	- 1.59	- 0.29
23-33-801	98.18	101.52	101.60	101.38	- 3.20	+ 0.14	+ 0.22
23-33-901	117.37	119.89	119.83	120.49	- 3.12	- 0.60	- 0.66
23-34-106	N/A	115.49	115.31	115.48	N/A	+ 0.01	- 0.17
23-34-202	98.89	109.37	111.38	110.71	-11.82	- 1.34	+ 0.67
23-34-402	114.47	117.62	119.47	119.04	- 4.57	- 1.42	+ 0.43
23-34-502	145.48	148.36	152.71	149.88	- 4.40	- 1.52	+ 2.83
23-34-503	124.03	129.75	130.84	131.89	- 7.86	- 2.14	- 1.05
23-34-601	134.26	139.90	140.77	N/A	N/A	N/A	N/A
23-34-801	152.79	158.15	159.17	159.68	- 6.89	- 1.53	- 0.51
23-34-805	147.07	153.61	156.12	154.86	- 7.79	- 1.25	+ 1.26
23-34-902	144.53	149.79	151.57	152.41	- 7.88	- 2.62	- 0.84
23-35-101	74.98	79.66	80.14	79.60	- 4.62	+ 0.06	+ 0.54
23-35-301	100.05	101.87	103.69	102.17	- 2.12	- 0.30	+ 1.52
23-35-502	92.52	94.46	96.18	96.67	- 4.15	- 2.21	- 0.49
23-35-503	135.74	147.04	149.78	151.29	-15.55	- 4.25	- 1.51
23-35-701	139.72	144.27	145.40	146.33	- 6.61	- 2.06	- 0.93
23-35-707	140.05	156.87	151.99	153.80	-13.75	+ 3.07	- 1.81
23-35-710	138.57	149.43	152.71	153.66	-15.09	- 4.23	- 0.95
23-35-810	120.74	123.99	125.35	125.49	- 4.75	- 1.50	- 0.14
23-35-902	138.79	154.76	154.23	154.95	-16.16	- 0.19	- 0.72
23-35-903	158.37	183.67	188.61	194.31	-35.94	-10.64	- 5.70
23-36-201	75.79	79.06	N/A	79.83	- 4.04	- 0.77	N/A
23-36-401	98.08	99.09	101.45	102.12	- 4.04	- 3.03	- 0.67
23-36-701	115.18	128.83	130.12	130.30	-15.12	- 1.47	- 0.18

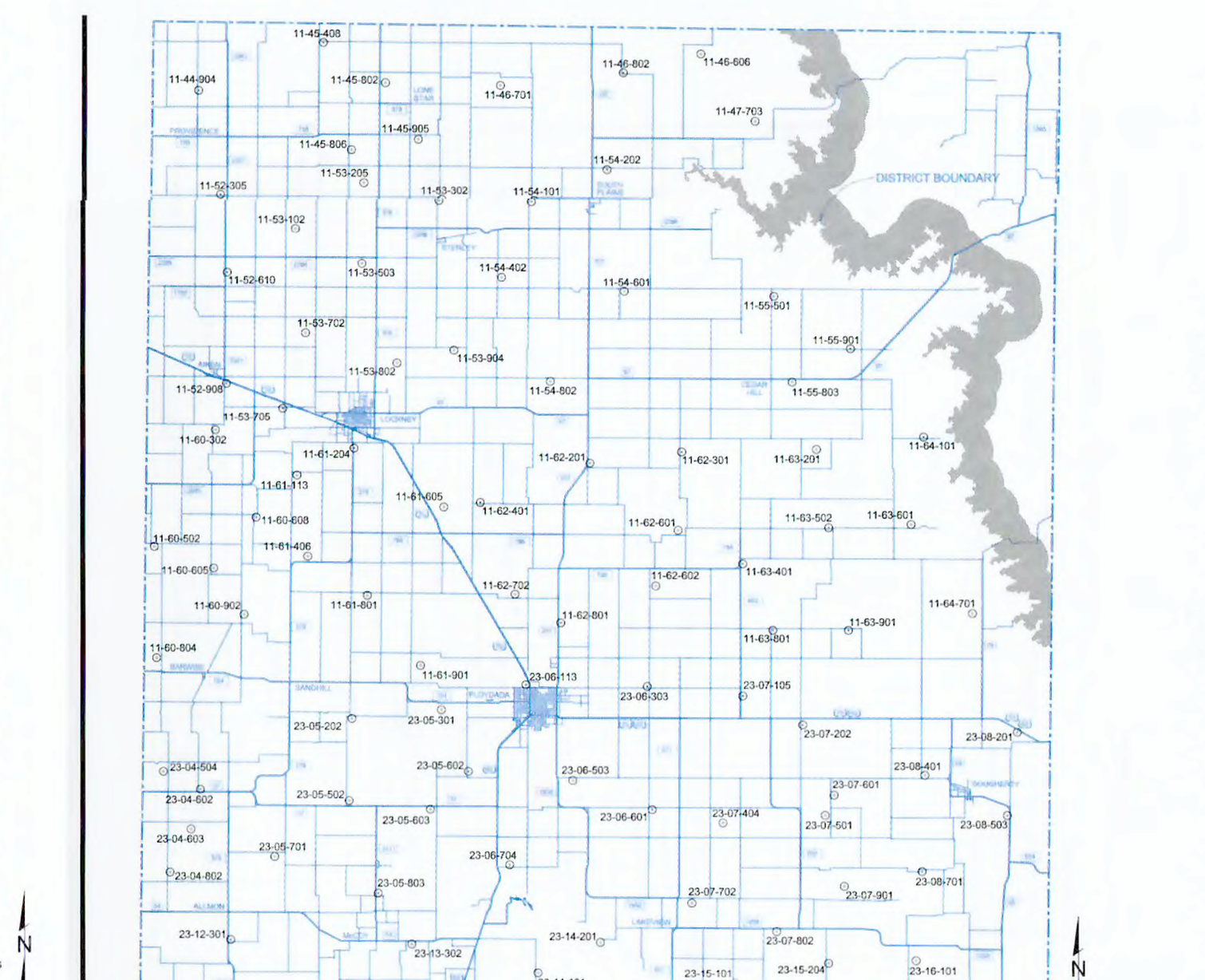

FLOYD COUNTY

Well Number	Depth to Water Below Land Surface In Feet				Total Change In Water Levels In Feet		
	1999	2004	2008	2009	1999 to 2009	2004 to 2009	2008 to 2009
11-44-904	206.08	208.63	209.03	209.37	- 3.29	- 0.74	- 0.34
11-45-408	223.44	225.40	225.15	226.29	- 2.85	- 0.89	- 1.14
11-45-802	202.64	206.84	N/A	206.83	- 4.19	+ 0.01	N/A
11-45-806	180.48	181.56	182.05	182.22	- 1.74	- 0.66	- 0.17
11-45-905	189.79	190.33	190.74	191.37	- 1.58	- 1.04	- 0.63
11-46-606	234.89	242.17	240.67	239.73	- 4.84	+ 2.44	+ 0.94
11-46-701	228.19	227.82	228.19	228.67	- 0.48	- 0.85	- 0.48
11-46-802	N/A	266.74	267.50	267.47	N/A	- 0.73	+ 0.03
11-47-703	244.28	245.25	246.18	N/A	N/A	N/A	N/A
11-52-305	200.03	202.65	203.89	203.67	- 3.64	- 1.02	+ 0.22
11-52-610	235.68	246.34	251.32	252.17	-16.49	- 5.83	- 0.85
11-52-908	259.01	273.68	277.25	278.38	-19.37	- 4.70	- 1.13
11-53-102	203.13	206.38	206.67	206.72	- 3.59	- 0.34	- 0.05
11-53-205	164.83	166.28	167.35	167.13	- 2.30	- 0.85	+ 0.22
11-53-302	222.55	223.99	N/A	N/A	N/A	N/A	N/A
11-53-503	232.18	241.09	244.04	245.52	-13.34	- 4.43	- 1.48
11-53-702	221.98	233.87	N/A	N/A	N/A	N/A	N/A
11-53-705	257.26	272.18	N/A	N/A	N/A	N/A	N/A
11-53-802	153.39	154.78	153.99	154.36	- 0.97	+ 0.42	- 0.37
11-53-904	158.93	157.95	158.41	157.84	+ 1.09	+ 0.11	+ 0.57
11-54-101	224.39	225.72	227.16	227.71	- 3.32	- 1.99	- 0.55
11-54-202	235.69	236.30	235.40	235.73	- 0.04	+ 0.57	- 0.33
11-54-402	184.83	186.75	186.34	186.53	- 1.70	+ 0.22	- 0.19
11-54-601	241.91	243.33	241.49	241.18	+ 0.73	+ 2.15	+ 0.31
11-54-802	169.05	168.46	169.78	170.17	- 1.12	- 1.71	- 0.39
11-55-501	279.29	281.24	281.35	282.15	- 2.86	- 0.91	- 0.80
11-55-803	242.23	242.12	243.12	244.02	- 1.79	- 1.90	- 0.90
11-55-901	291.80	292.71	293.37	292.93	- 1.13	- 0.22	+ 0.44
11-60-302	259.42	273.84	278.19	278.73	-19.31	- 4.89	- 0.54
11-60-502	258.40	264.35	266.72	267.31	- 8.91	- 2.96	- 0.59
11-60-605	255.92	267.67	268.83	269.17	-13.25	- 1.50	- 0.34
11-60-608	N/A	N/A	N/A	N/A	N/A	N/A	N/A
11-60-804	267.38	286.44	287.84	287.68	-20.30	- 1.24	+ 0.16
11-60-902	253.80	260.98	262.78	263.53	- 9.73	- 2.55	- 0.75
11-61-113	250.52	257.58	263.24	N/A	N/A	N/A	N/A
11-61-204	243.40	249.80	N/A	N/A	N/A	N/A	N/A
11-61-406	262.48	271.39	271.66	271.18	- 8.70	+ 0.21	+ 0.48
11-61-605	83.45	85.88	85.11	85.09	- 1.64	+ 0.79	+ 0.02
11-61-801	267.17	270.88	270.69	271.30	- 4.13	- 0.42	- 0.61
11-61-901	271.60	273.70	N/A	N/A	N/A	N/A	N/A
11-62-201	139.16	139.71	138.52	138.42	+ 0.74	+ 1.29	+ 0.10
11-62-301	154.38	154.61	154.86	154.49	- 0.11	+ 0.12	+ 0.37
11-62-401	57.16	59.42	56.24	58.96	- 1.80	+ 0.46	- 2.72
11-62-601	147.89	148.87	149.72	150.07	- 2.18	- 1.20	- 0.35
11-62-602	155.18	155.05	154.59	154.13	+ 1.05	+ 0.92	+ 0.46
11-62-702	107.47	111.66	109.55	108.91	- 1.44	+ 2.75	+ 0.64
11-62-801	120.20	121.61	115.08	121.80	- 1.60	- 0.19	- 6.72
11-63-201	240.87	235.50	N/A	N/A	N/A	N/A	N/A
11-63-401	155.55	156.32	156.30	156.13	- 0.58	+ 0.19	+ 0.17
11-63-502	254.76	252.54	251.36	252.05	+ 2.71	+ 0.49	- 0.69
11-63-601	261.55	253.60	255.46	N/A	N/A	N/A	N/A
11-63-801	215.31	215.71	215.30	214.97	+ 0.34	+ 0.74	+ 0.33
11-63-901	253.95	257.06	256.00	N/A	N/A	N/A	N/A
11-64-101	251.12	251.08	251.50	N/A	N/A	N/A	N/A
11-64-701	252.19	252.93	253.80	254.18	- 1.99	- 1.25	- 0.38
23-04-504	250.29	258.84	259.85	260.37	-10.08	- 1.53	- 0.52
23-04-602	256.98	271.93	273.14	272.87	-15.89	- 0.94	+ 0.27
23-04-603	N/A	258.10	N/A	N/A	N/A	N/A	N/A
23-04-802	234.77	249.48	249.12	250.08	-15.31	- 0.60	- 0.96
23-05-202	273.23	275.79	275.65	276.22	- 2.99	- 0.43	- 0.57
23-05-301	273.47	275.65	277.45	277.91	- 4.44	- 2.26	- 0.46
23-05-502	277.51	284.26	290.05	N/A	N/A	N/A	N/A
23-05-602	282.07	287.09	287.17	287.31	- 5.24	- 0.22	- 0.14
23-05-603	282.02	291.23	282.33	N/A	N/A	N/A	N/A
23-05-701	268.23	285.58	282.71	283.48	-15.25	+ 2.10	- 0.77
23-05-803	N/A	290.11	289.54	290.23	N/A	- 0.12	- 0.69
23-06-113	139.02	140.30	140.69	140.87	- 1.85	- 0.57	- 0.18
23-06-303	191.71	192.37	190.69	191.67	+ 0.04	+ 0.70	- 0.98

LUBBOCK COUNTY

Well Number	Depth to Water Below Land Surface In Feet				Total Change In Water Levels In Feet		
	1999	2004	2008	2009	1999 to 2009	2004 to 2009	2008 to 2009
23-36-702	216.65	226.36	228.75	224.56	- 7.91	+ 1.80	+ 4.19
23-36-707	N/A	N/A	N/A	N/A	N/A	N/A	N/A
24-16-601	130.38	131.63	131.48	131.40	- 1.02	+ 0.23	+ 0.08
24-16-901	168.79	168.99	168.80	168.76	+ 0.03	+ 0.23	+ 0.04
24-24-201	65.02	66.66	N/A	N/A	N/A	N/A	N/A
24-24-301	137.44	135.94	135.44	136.89	+ 0.55	- 0.95	- 1.45
24-24-602	86.47	85.02	83.15	82.99	+ 3.48	+ 2.03	+ 0.16
24-24-804	172.38	170.85	169.63	170.17	+ 2.21	+ 0.68	- 0.54
24-24-903	132.08	136.97	133.69	134.74	- 2.66	+ 2.23	- 1.05
24-32-203	105.80	106.07	106.34	106.47	- 0.67	- 0.40	- 0.13
24-32-305	124.29	125.38	128.84	127.23	- 2.94	- 1.85	+ 1.61
24-32-317	146.08	145.41	143.37	142.21	+ 3.87	+ 3.20	+ 1.16
24-32-318	N/A	119.84	120.65	120.89	N/A	- 1.05	- 0.24
24-32-502	119.34	118.69	118.80	119.12	+ 0.22	- 0.43	- 0.32
24-32-608	N/A	144.62	144.82	145.34	N/A	- 0.72	- 0.52
24-40-207	N/A	N/A	136.82	137.37	N/A	N/A	- 0.55
24-40-311	N/A	147.73	148.48	149.43	N/A	- 1.70	- 0.95
24-40-504	133.71	136.29	135.98	136.37	- 2.66	- 0.08	- 0.39
24-40-603	90.39	93.32	93.47	94.28	- 3.89	- 0.96	- 0.81
24-40-903	66.63	68.73	67.78	67.99	- 1.36	+ 0.74	- 0.21

NOTE: N/A Denotes data not available

FLOYD COUNTY

Well Number	Depth to Water Below Land Surface In Feet				Total Change In Water Levels In Feet		
	1999	2004	2008	2009	1999 to 2009	2004 to 2009	2008 to 2009
23-06-503	294.07	295.34	292.88	293.98	+ 0.09	+ 1.36	- 1.10
23-06-601	282.43	285.05	284.08	N/A	N/A	N/A	N/A
23-06-704	278.98	284.84	282.28	N/A	N/A	N/A	N/A
23-07-105	263.47	280.85	N/A	N/A	N/A	N/A	N/A
23-07-202	295.15	298.25	298.15	N/A	N/A	N/A	N/A
23-07-404	287.58	288.94	288.52	289.88	- 2.30	- 0.94	- 1.36
23-07-501	301.09	303.27	302.85	302.78	- 1.69	+ 0.49	+ 0.07
23-07-601	308.18	310.16	309.15	N/A	N/A	N/A	N/A
23-07-702	220.06	222.04	N/A	N/A	N/A	N/A	N/A
23-07-802	284.03	291.50	N/A	N/A	N/A	N/A	N/A
23-07-901	298.57	303.75	301.55	302.07	- 3.50	+ 1.68	- 0.52
23-08-201	281.12	282.70	283.29	283.43	- 2.31	- 0.73	- 0.14
23-08-401	295.51	301.46	302.53	301.99	- 6.48	- 0.53	+ 0.54
23-08-503	291.97	294.04	294.89	295.33	- 3.36	- 1.29	- 0.44
23-08-701	298.94	301.79	302.50	303.18	- 4.24	- 1.39	- 0.68
23-12-301	229.78	238.41	226.27	N/A	N/A	N/A	N/A
23-13-302	286.63	294.49	293.42	293.99	- 7.36	+ 0.50	- 0.57
23-13-303	262.25	269.69	270.11	271.09	- 8.84	- 1.40	- 0.98
23-14-101	270.47	273.52	N/A	N/A	N/A	N/A	N/A
23-14-201	N/A	272.43	N/A	N/A	N/A	N/A	N/A
23-15-101	313.15	318.85	N/A	N/A	N/A	N/A	N/A
23-15-204	327.36	329.35	325.95	327.03	+ 0.33	+ 2.32	- 1.08
23-16-101	335.30	337.10	333.98	334.21	+ 1.09	+ 2.89	- 0.23

NOTE: N/A Denotes data not available

DEAF SMITH COUNTY

Well Number	Depth to Water Below Land Surface In Feet				Total Change In Water Levels In Feet		
	1999	2004	2008	2009	1999 to 2009	2004 to 2009	2008 to 2009
07-53-701	246.99	247.58	249.19	249.37	- 2.38	- 1.79	- 0.18
07-53-902	248.85	249.96	248.60	248.57	+ 0.28	+ 1.39	+ 0.03
07-54-702	175.68	N/A	181.04	181.42	- 5.74	N/A	- 0.38
07-54-901	198.13	199.18	200.21	200.74	- 2.61	- 1.56	- 0.53
07-55-701	247.78	245.58	247.94	249.89	- 2.11	- 4.31	- 1.95
07-60-301	308.45	308.16	308.51	309.17	- 0.72	- 1.01	- 0.66
07-60-401	315.15	315.47	317.12	317.26	- 2.11	- 1.79	- 0.14
07-60-502	319.10	317.09	317.69	317.68	+ 1.42	- 0.59	+ 0.01
07-60-901	263.81	268.16	271.47	272.62	- 8.81	- 4.46	- 1.15
07-61-105	293.68	296.93	299.36	300.35	- 6.67	- 3.42	- 0.99
07-61-224	277.35	282.59	281.99	283.25	- 5.90	- 0.66	- 1.26
07-61-324	233.74	237.54	239.97	N/A	N/A	N/A	N/A
07-61-523	265.06	270.57	276.31	278.34	-13.28	- 7.77	- 2.03
07-61-601	238.02	241.49	243.99	244.70	- 6.68	- 3.21	- 0.71
07-61-802	252.09	260.25	270.48	269.31	-17.22	- 9.06	+ 1.17
07-61-815	N/A	293.28	299.42	301.23	N/A	- 7.95	- 1.81
07-61-902	249.65	262.38	271.81	273.70	-24.05	-11.32	- 1.89
07-62-101	243.39	242.54	239.79	241.04	+ 2.35	+ 1.50	- 1.25
07-62-301	194.55	193.67	194.57	194.68	- 0.13	- 1.01	- 0.11
07-62-502	236.95	238.93	238.79	240.66	-3.71	- 1.73	- 1.87
07-62-601	229.05	233.09	224.38	227.75	+ 1.30	+ 5.34	- 3.37
07-62-823	221.59	226.69	229.65	N/A	N/A	N/A	N/A
07-63-202	227.27	219.38	219.45	219.62	+ 7.65	- 0.24	- 0.17
07-63-501	170.50	171.03	176.83	N/A	N/A	N/A	N/A
07-63-702	200.01	202.09	201.55	201.97	- 1.96	+ 0.12	- 0.42
09-16-901	134.03	134.52	134.99	135.36	- 1.33	- 0.84	- 0.37
10-03-201	308.60	308.57	309.26	310.28	- 1.68	- 1.71	- 1.02
10-03-501	259.10	259.39	259.25	261.55	- 2.45	- 2.16	- 2.30
10-03-503	290.36	293.63	292.99	293.23	- 2.87	+ 0.40	- 0.24
10-03-702	227.75	227.96	229.91	228.59	- 0.84	- 0.63	+ 1.32
10-03-902	266.15	267.57	N/A	N/A	N/A	N/A	N/A
10-03-903	257.79	259.57	259.39	259.81	- 2.02	- 0.24	- 0.42
10-04-102	N/A	334.99	333.92	335.65	N/A	- 0.66	- 1.73
10-04-202	319.79	319.38	320.37	321.35	- 1.56	- 1.97	- 0.98
10-04-301	326.10	327.39	328.92	330.47	- 4.37	- 3.08	- 1.55
10-04-504	285.70	285.98	286.78	287.19	- 1.49	- 1.21	- 0.41
10-04-603	277.30	278.49	278.67	283.90	- 6.60	- 5.41	- 5.23
10-04-901	218.62	216.51	216.30	218.05	+ 0.57	- 1.54	- 1.75
10-05-225	274.52	280.50	280.15	284.98	-10.46	- 4.48	- 4.83
10-05-502	245.36	252.58	252.53	258.80	-13.44	- 6.22	- 6.27
10-05-603	212.36	224.19	227.61	233.22	-20.86	- 9.03	- 5.61
10-05-814	N/A	218.15	222.37	226.79	N/A	- 8.64	- 4.42
10-05-905	247.18	246.51	245.89	252.28	- 5.10	- 5.77	- 6.39
10-06-101	222.91	230.78	228.43	237.80	-14.89	- 7.02	- 9.37
10-06-201	195.17	201.87	202.87	204.34	- 9.17	- 2.47	- 1.47
10-06-302	215.41	219.75	220.93	219.33	- 3.92	+ 0.42	+ 1.60
10-06-403	215.05	220.65	222.93	228.14	-13.09	- 7.49	- 5.21
10-06-602	213.27	212.28	212.50	217.16	- 3.89	- 4.88	- 4.66
10-06-709	86.13	88.03	89.41	88.14	- 2.01	- 0.11	+ 1.27
10-06-909	165.79	166.79	167.23	166.20	- 0.41	+ 0.59	+ 1.03
10-07-403	183.43	185.69	182.08	N/A	N/A	N/A	N/A
10-07-404	196.01	196.29	N/A	N/A	N/A	N/A	N/A
10-07-701	110.98	111.11	111.63	108.85	+ 2.13	+ 2.26	+ 2.78
10-07-805	140.96	143.14	143.98	144.16	- 3.20	- 1.02	- 0.18
10-09-801	55.00	55.22	55.02	56.29	- 1.29	- 1.07	- 1.27
10-10-601	180.65	181.98	177.54	176.91	+ 3.74	+ 5.07	+ 0.63
10-10-701	162.63	160.68	160.02	159.91	+ 2.72	+ 0.77	+ 0.11
10-11-404	204.70	206.03	206.22	206.42	- 1.72	- 0.39	- 0.20
10-11-601	163.18	164.03	165.51	N/A	N/A	N/A	N/A
10-11-802	240.23	240.56	238.12	241.44	- 1.21	- 0.88	- 3.32
10-11-901	204.25	204.52	205.84	N/A	N/A	N/A	N/A
10-12-105	N/A	184.27	182.77	183.75	N/A	+ 0.52	- 0.98
10-12-203	76.75	77.68	78.80	79.09	- 2.34	- 1.41	- 0.29
10-12-302	225.82	228.73	227.61	230.38	- 4.56	- 1.65	- 2.77
10-12-404	225.35	225.58	224.23	227.41	- 2.06	- 1.83	- 3.18
10-12-504	237.08	237.29	238.38	241.46	- 4.38	- 4.17	- 3.08
10-12-703	204.03	201.08	N/A	205.51	- 1.48	- 4.43	N/A
10-12-906	N/A	224.53	227.33	227.91	N/A	- 3.38	- 0.58
10-13-104	260.81	269.15	265.73	270.38	- 9.57	- 1.23	- 4.65

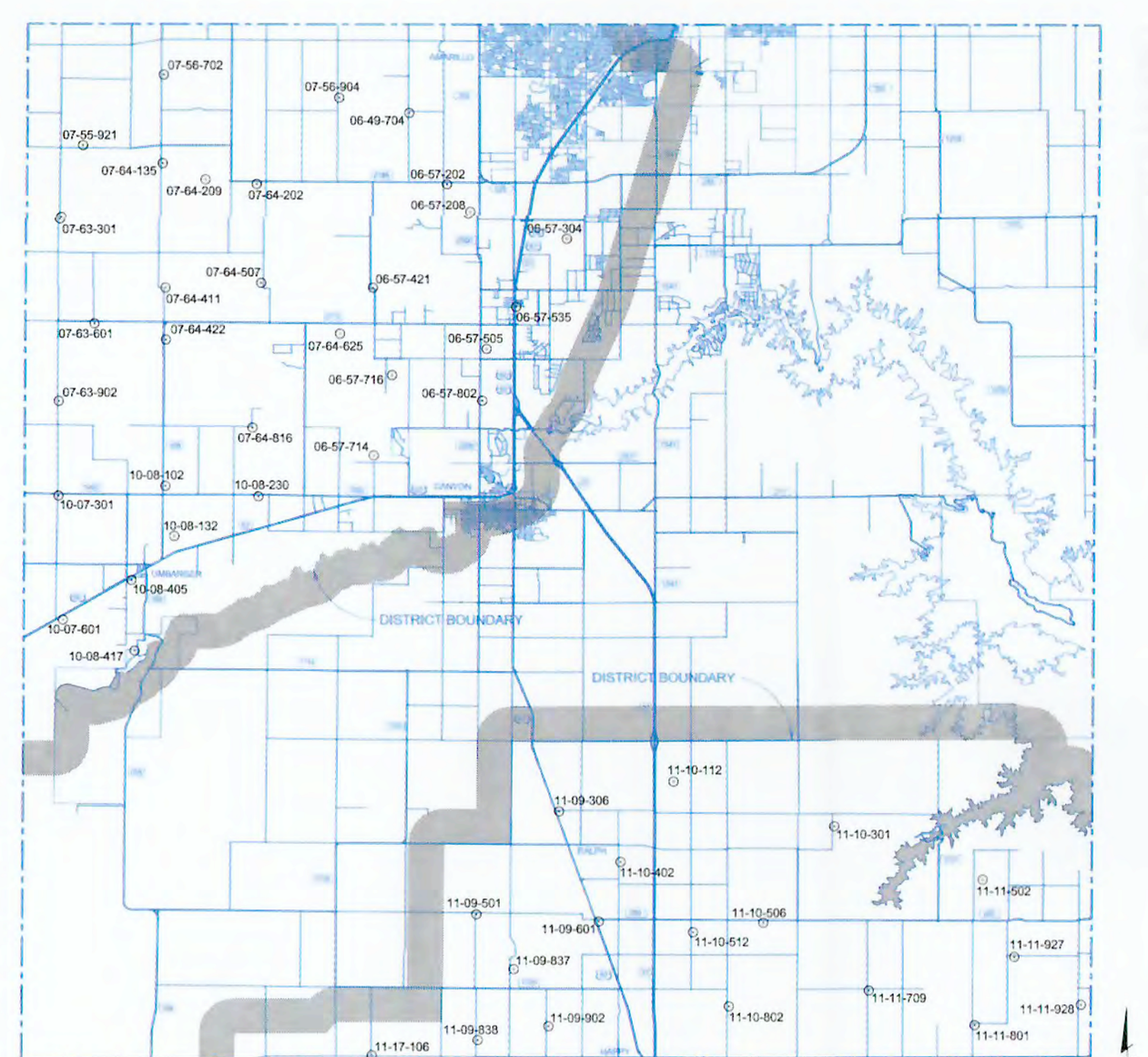

RANDALL COUNTY

Well Number	Depth to Water Below Land Surface In Feet				Total Change In Water Levels In Feet		
	1999	2004	2008	2009	1999 to 2009	2004 to 2009	2008 to 2009
06-49-704	222.38	226.65	N/A	N/A	N/A	N/A	N/A
06-57-202	208.08	206.10	208.45	209.06	- 0.98	- 2.96	- 0.61
06-57-208	205.19	200.85	206.75	N/A	N/A	N/A	N/A
06-57-304	169.27	171.20	172.91	176.47	- 7.20	- 5.27	- 3.56
06-57-421	191.93	194.90	196.38	197.13	- 5.20	- 2.23	- 0.75
06-57-505	191.88	195.65	N/A	192.34	- 0.46	+ 3.31	N/A
06-57-535	188.55	191.98	193.39	193.36	- 4.81	- 1.38	+ 0.03
06-57-714	119.87	120.25	121.33	121.30	- 1.43	- 1.05	+ 0.03
06-57-716	174.43	175.96	N/A	178.68	- 4.25	- 2.72	N/A
06-57-802	164.01	166.20	165.68	166.00	- 1.99	+ 0.20	- 0.32
07-55-921	242.35	246.58	248.45	249.93	- 7.58	- 3.35	- 1.48
07-56-702	256.37	249.62	247.03	247.22	+ 9.15	+ 2.40	- 0.19
07-56-904	211.77	214.10	215.64	215.75	- 3.98	- 1.65	- 0.11
07-63-301	241.38	245.00	246.95	248.02	- 6.64	- 3.02	- 1.07
07-63-601	205.68	208.45	209.82	210.59	- 4.91	- 2.14	- 0.77
07-63-902	176.08	176.48	180.55	181.90	- 5.82	- 5.42	- 1.35
07-64-135	223.08	219.82	220.29	220.02	+ 3.06	- 0.20	+ 0.27
07-64-202	188.86	191.90	192.22	194.98	- 6.12	- 3.08	- 2.76
07-64-209	182.87	184.10	186.10	185.77	- 2.90	- 1.67	+ 0.33
07-64-411	126.93	129.05	130.92	135.62	- 8.69	- 6.57	- 4.70
07-64-422	115.44	118.72	120.82	121.50	- 6.06	- 2.78	- 0.68
07-64-507	159.79	160.62	161.01	161.24	- 1.45	- 0.62	- 0.23
07-64-625	187.97	191.30	195.05	196.99	- 9.02	- 5.69	- 1.94
07-64-816	141.69	142.97	144.09	144.35	- 2.66	- 1.38	- 0.26
10-07-301	142.97	141.67	141.72	141.83	+ 1.14	- 0.16	- 0.11
10-07-601	109.05	106.33	106.57	106.51	+ 2.54	- 0.18	+ 0.06
10-08-102	150.89	152.80	150.18	150.26	+ 0.63	+ 2.54	- 0.08
10-08-132	181.53	182.25	172.20	169.61	+11.92	+12.64	+ 2.59
10-08-230	N/A	146.05	146.69	146.88	N/A	- 0.83	- 0.19
10-08-405	116.03	117.86	117.03	117.36	- 1.33	+ 0.50	- 0.33
10-08-417	98.72	98.29	98.31	98.17	+ 0.55	+ 0.12	+ 0.14
11-09-306	163.46	161.51	161.58	161.32	+ 2.14	+ 0.19	+ 0.26
11-09-501	184.04	183.38	183.06	N/A	N/A	N/A	N/A
11-09-601	191.29	190.23	188.87	188.18	+ 3.11	+ 2.05	+ 0.69
11-09-837	175.27	175.50	173.63	173.69	+ 1.58	+ 1.81	- 0.06
11-09-838	188.06	187.22	183.38	183.48	+ 4.58	+ 3.74	- 0.10
11-09-902	192.07	190.78	189.57	189.50	+ 2.57	+ 1.28	+ 0.07
11-10-112	131.07	130.08	130.64	130.63	+ 0.44	- 0.55	+ 0.01
11-10-301	127.58	125.80	126.56	126.58	+ 1.00	- 0.78	- 0.02
11-10-402	172.24	170.67	170.10	169.97	+ 2.27	+ 0.70	+ 0.13
11-10-506	145.97	151.16	148.77	N/A	N/A	N/A	N/A
11-10-512	173.51	170.72	169.72	169.58	+ 3.93	+ 1.14	+ 0.14
11-10-802	173.96	167.96	165.24	166.18	+ 7.78	+ 1.78	- 0.94
11-11-502	168.98	169.58	N/A	N/A	N/A	N/A	N/A
11-11-709	182.28	172.28	169.42	168.78	+13.50	+ 3.50	+ 0.64
11-11-801	140.08	136.87	133.27	132.68	+ 7.40	+ 4.19	+ 0.59
11-11-927	151.98	152.52	151.06	151.58	+ 0.40	+ 0.94	- 0.52
11-11-928	N/A	147.09	144.56	144.55	N/A	+ 2.54	+ 0.01
11-17-106	N/A	176.54	177.00	N/A	N/A	N/A	N/A

NOTE: N/A Denotes data not available

DEAF SMITH COUNTY

Well Number	Depth to Water Below Land Surface In Feet				Total Change In Water Levels In Feet		
	1999	2004	2008	2009	1999 to 2009	2004 to 2009	2008 to 2009
10-13-230	261.80	264.46	264.18	272.08	-10.28	- 7.62	- 7.90
10-13-305	217.28	219.01	220.30	223.33	- 6.05	- 4.32	- 3.03
10-13-307	198.84	200.14	197.21	205.75	- 6.91	- 5.61	- 8.54
10-13-404	216.48	224.39	225.84	225.88	- 9.40	- 1.49	- 0.04
10-13-405	N/A	240.34	234.05	237.34	N/A	+ 3.00	- 3.29
10-13-806	220.52	223.28	224.07	226.38	- 5.86	- 3.10	- 2.31
10-13-910	N/A	229.52	231.02	233.68	N/A	- 4.16	- 2.66
10-14-104	76.95	74.93	74.44	74.64	+ 2.31	+ 0.29	- 0.20
10-14-205	100.77	102.79	102.20	104.25	- 3.48	- 1.46	- 2.05
10-14-206	119.67	120.65	120.42	121.05	- 1.38	- 0.40	- 0.63
10-14-207	67.60	69.03	67.84	68.24	- 0.44	+ 0.79	- 0.40
10-14-405	135.50	136.53	137.78	137.73	- 2.23	- 1.20	+ 0.05
10-14-513	100.91	100.96	100.52	101.01	- 0.10	- 0.05	- 0.49
10-14-704	166.47	167.94	168.30	168.48	- 2.01	- 0.54	- 0.18
10-14-706	210.59	215.58	217.41	218.69	- 8.10	- 3.11	- 1.28
10-14-901	111.47	112.09	110.38	110.99	+ 0.48	+ 1.10	- 0.61
10-21-201	247.15	247.79	247.73	248.74	- 1.59	- 0.95	- 1.01

NOTE: N/A Denotes data not available